



**PIEDMONT TRIAD**  
**RURAL PLANNING ORGANIZATION**  
**Randolph County CTP Steering Committee Meeting #12**  
**Monday, November 24, 2025, at 1:30 pm**  
**Location: Asheboro Recreation Center, Asheboro NC**  
(Virtual Option Available: <https://ptrc-org.zoom.us/j/82295867967>)

---

## Agenda

1. Welcome & Previous Meeting Summary *Carter Spradling (PTRC)*
2. Randolph CTP Progress Updates *Michael Abuya, Sangwoo “Marty” Sung, PhD (NCDOT TPD)*
3. Main Discussion Item(s) *Michael Abuya, Sangwoo “Marty” Sung, PhD (NCDOT TPD)*
  - a. Review: Randolph County CTP 2.0 Working Draft Maps and Project Proposal List (See Appendix #1)
    - i. Highway Recommendations
    - ii. Bicycle, Pedestrian, Multiuse Paths Recommendations
    - iii. Public Transit and Rails Recommendations.
    - iv. Project Recommendations List
  - b. Discussion: Final Recommendations
4. Upcoming Schedule (Tentative)
  - a. Next Main item(s): CTP Draft Plan Documentation (Internal) Review
5. Other items
6. Next Meeting: \_\_\_\_\_

**Randolph County CTP Steering Committee Summary September 29, 2025 – 2:00 pm  
(hybrid meeting)  
via Zoom.com &**

**Asheboro Recreation Center, Asheboro NC**

**Attendance:**

Michael Abuya	NCDOT
Dr. Marty Sung	NCDOT
Carter Spradling	PTRC
Tamira Weeks	PTRC
Kayla Brown	Randolph County Planning
Kim Heinzer	Randolph County Planning
John Evans	City of Asheboro Planning
Zeb Holden	Randolph County Manager
Bryan Kluchar	NCDOT
Janie Konyek	Liberty Assistant Town Manager
Jason Smart	Liberty Fellow
Jared Bryd	Randolph County EMS
Richard Weldon	Randolph Community College
Amber Scarlet	Randolph County Economic Development
Dale Brinkley	Randolph County Schools
Adam Death	Chamber of Commerce

**Summary of Agenda Items:**

**Welcome**

Carter Spradling welcomed everyone and gave a recap summary of the September meeting.

**CTP Progress Update**

*Michael Abuya, Sangwoo “Marty” Sung, PhD (NCDOT TPD)*

- Mr. Abuya and Dr. Sung presented an alternative analysis to the No Build Scenario. This alternative analysis showed the 2050 traffic capacity volume if turn lanes were to be built in congested areas. Dr. Sung emphasized that adding turn lanes is not the only method for reducing congestion and the committee can further discuss alternative means.
- Dr. Sung presented the draft letter of the Randolph County CTP progress update. This letter will update stakeholders and interagency departments of the progress of the plan so far.

## **Presentation of Randolph County 2.0 Working Draft Maps of Bicycle, Pedestrian, Sidewalk, and Multi-Use Paths**

*Michael Abuya, Sangwoo “Marty” Sung, PhD (NCDOT TPD)*

Mr. Abuya and Dr. Sung presented recommendations routes for bicycle, pedestrian, sidewalk, and multi-use paths across Randolph County. All recommended routes have goals of safety and connectivity. The steering committee participated in a mapping exercise to make changes, add, or remove any of the recommendation Mr. Abuya and Dr. Sung presented.

## **CTP Next Steps**

*Sangwoo “Marty” Sung, PhD (NCDOT TPD)*

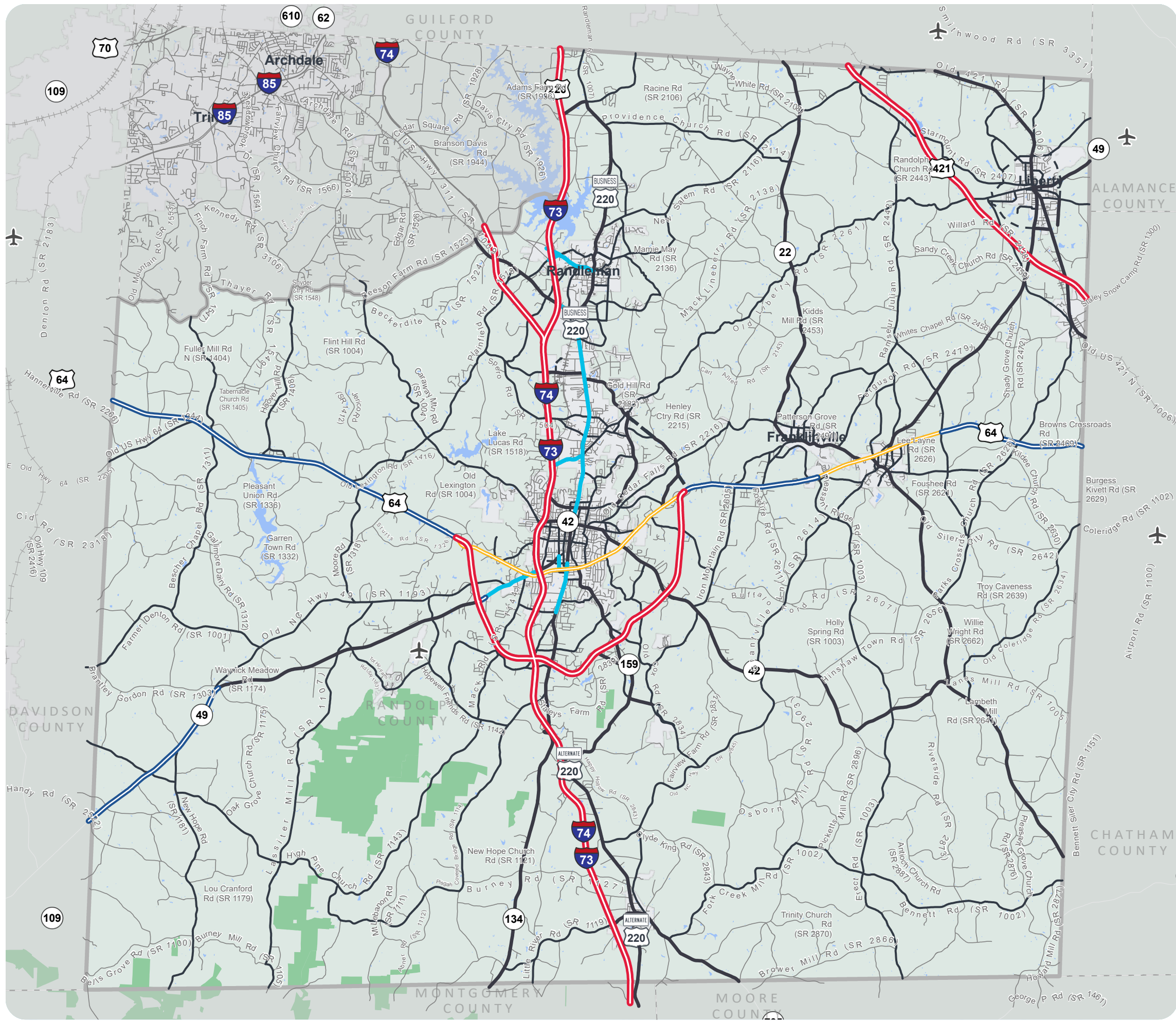
Dr. Sung stated the October and November meetings will be critical to get the CTP ready. Dr. Sung noted that the process to provide a draft report on project recommendations is on track for November 2025. Dr. Sung encouraged committee members to provide feedback via email on presentations covered so far during steering committee meetings.

## **Next Meeting**

Monday November 24, 2025 at 1:30pm.  
Asheboro Rec Center – 148 North St., Asheboro

Remote attendance is available via zoom.

- **Appendix #1: Project Recommendations Maps (Draft)**
  - **Highway Recommendations (Draft)**
  - **Bicycle, Pedestrian and Multiuse Paths Recommendations (Draft)**
  - **Public Transit and Rails Recommendations (Draft)**
  - **Project Recommendations List (Draft)**



# FACILITY TYPES

Facility classifications for mobility and control of access planning through 2050



## RANDOLPH COUNTY

### Comprehensive Transportation Plan

Facility Types and Control of Access  
( Listed in Order of Mobility Function )

	Planned on Existing	Planned on New Location
Freeway		
Expressway (Multilane Divided)		
Boulevard (Multilane Divided)		
Major Thoroughfare (Multilane Undivided)		
Major Thoroughfare (2 Lane)		
Minor Thoroughfare		

#### Other Features

- Studied Roads
- High Point MPO
- Piedmont Triad RPO



Full report at:  
<https://tinyurl.com/4k2xucan>



Sheet 1 of 4

Base map date: April 04, 2024

#### Legal Disclaimer

These concepts will need additional analysis to meet state and federal environmental regulations, to determine final locations and designs, and to be funded for implementation. Local zoning or subdivision ordinances may require the dedication of right of way based on the concepts shown on the Comprehensive Transportation Plan and local collector street plans, based on N.C.G.S. § 136-66.2 and § 136-66.10.

**WORKING COPY**  
Plan Date: November 19, 2025

# HIGHWAY RECOMMENDATIONS

Proposals that address identified needs through 2050



## RANDOLPH COUNTY

### Comprehensive Transportation Plan

#### Highway Features

	Proposal ID #	Recommended On Existing	Recommended New Location
Congestion / Mobility (e.g., add lanes)	#	—	—
Access Management / Operations (e.g., add median)	#	—	—
Modernization (e.g., widen lanes, add turn lanes)	#	—	—
Other (e.g., safety, economic development)	#	—	—
Interchange	#	□	■
Bridge / Overpass	#	○	●
Intersection	#	△	▲

#### Other Features

- Studied Roads
- High Point MPO
- Piedmont Triad RPO



Full report at:  
<https://tinyurl.com/4k2xucan>



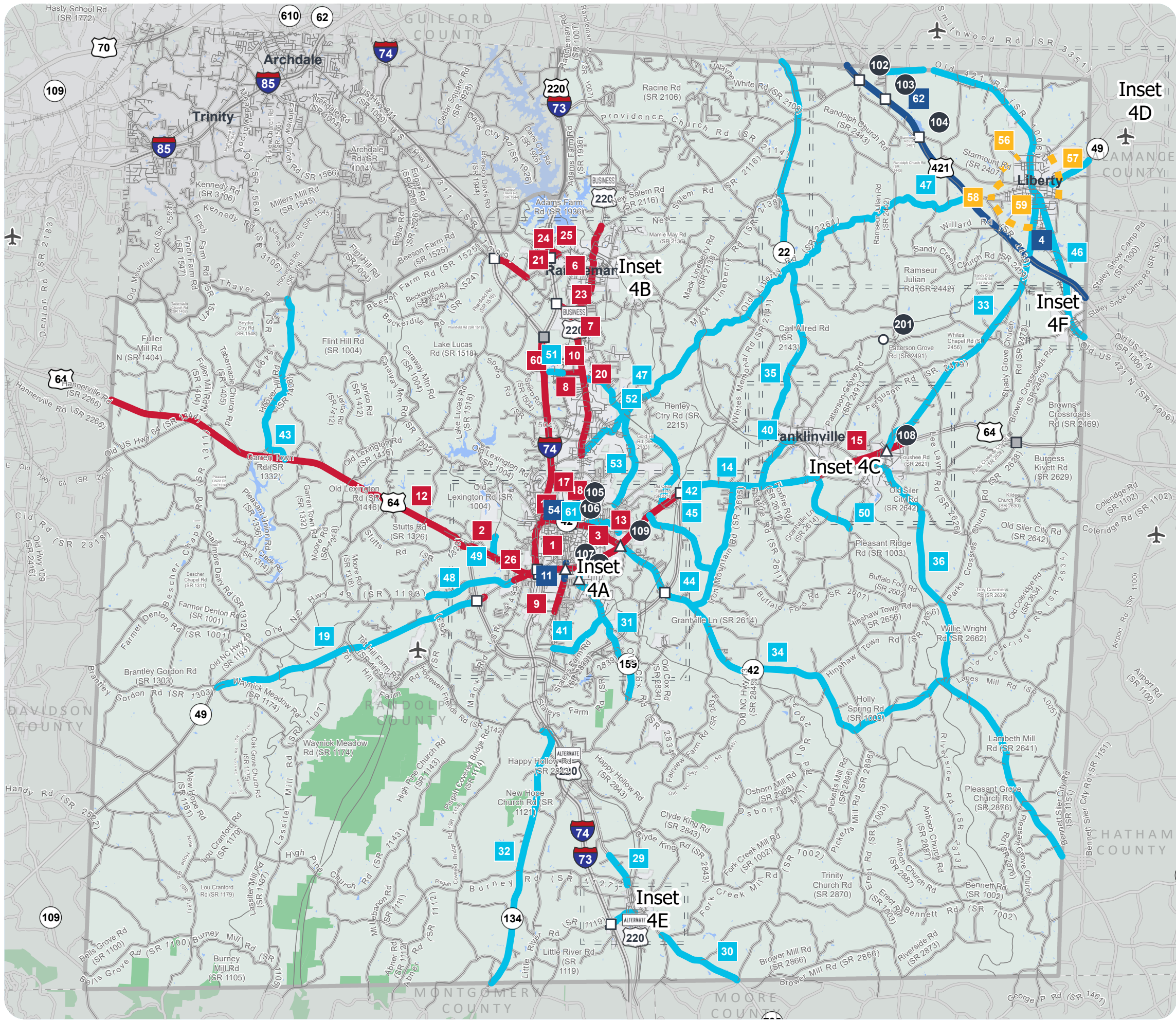
Sheet 1 of 7

Base map date: April 04, 2024

#### Legal Disclaimer

These concepts will need additional analysis to meet state and federal environmental regulations, to determine final locations and designs, and to be funded for implementation. Local zoning or subdivision ordinances may require the dedication of right of way based on the concepts shown on the Comprehensive Transportation Plan and local collector street plans, based on N.C.G.S. § 136-66.2 and § 136-66.10.

WORKING COPY  
 Plan Date: November 19, 2025



# HIGHWAY RECOMMENDATIONS

Proposals that address identified needs through 2050



## RANDOLPH COUNTY

### Comprehensive Transportation Plan

#### Highway Features

	Proposal ID #	Recommended On Existing	Recommended New Location
Congestion / Mobility (e.g., add lanes)	#	—	---
Access Management / Operations (e.g., add median)	#	—	---
Modernization (e.g., widen lanes, add turn lanes)	#	—	---
Other (e.g., safety, economic development)	#	—	---
Interchange	#	□	■
Bridge / Overpass	#	○	●
Intersection	#	△	▲

#### Other Features

- Studied Roads
- High Point MPO
- Piedmont Triad RPO



Full report at:  
<https://tinyurl.com/4k2xucan>



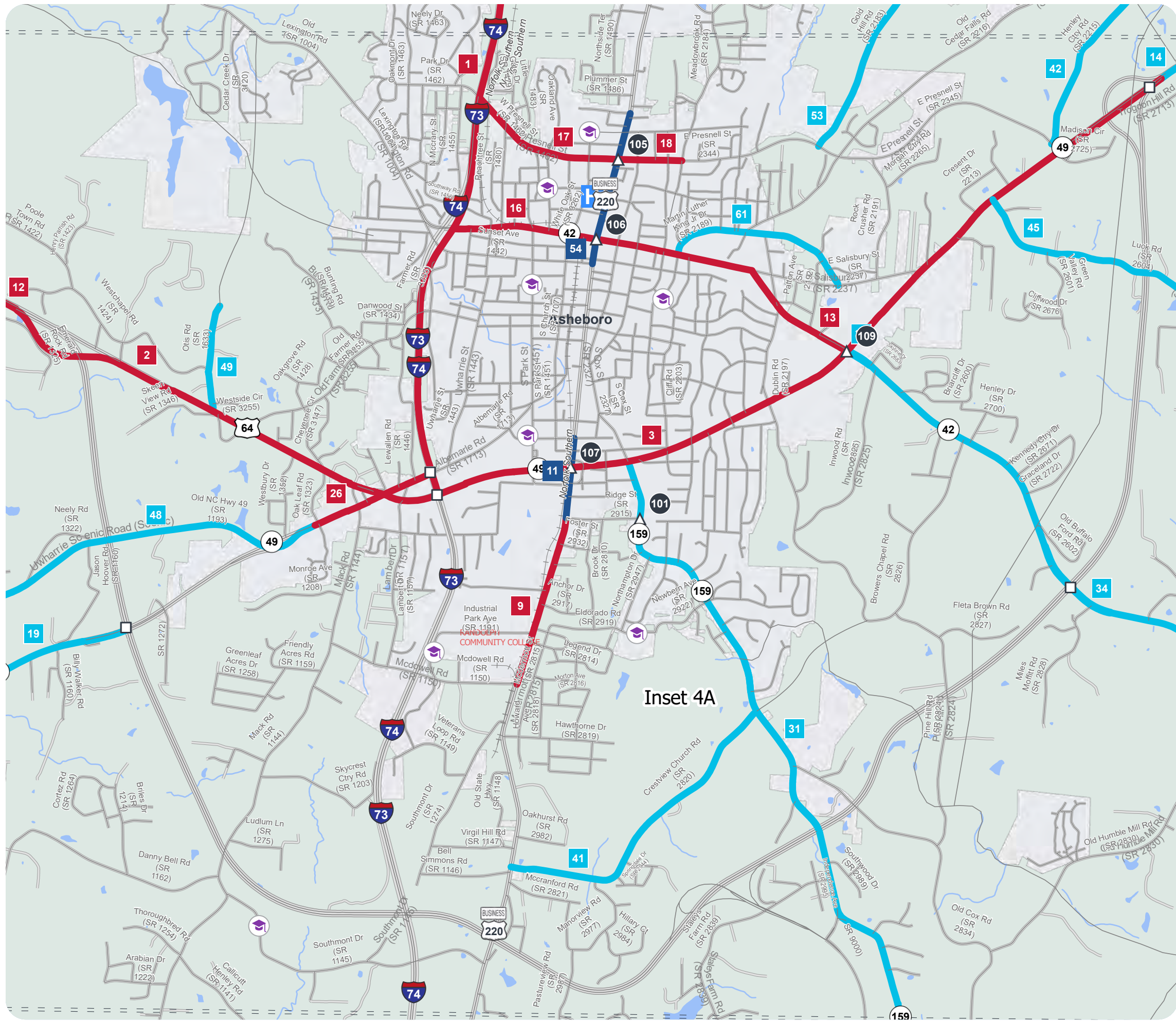
Sheet 2 of 7 Inset 4A

Base map date: April 04, 2024

#### Legal Disclaimer

These concepts will need additional analysis to meet state and federal environmental regulations, to determine final locations and designs, and to be funded for implementation. Local zoning or subdivision ordinances may require the dedication of right of way based on the concepts shown on the Comprehensive Transportation Plan and local collector street plans, based on N.C.G.S. § 136-66.2 and § 136-66.10.

**WORKING COPY**  
 Plan Date: November 19, 2025



Inset 4A

# HIGHWAY RECOMMENDATIONS

Proposals that address identified needs through 2050



## RANDOLPH COUNTY

### Comprehensive Transportation Plan

#### Highway Features

	Proposal ID #	Recommended On Existing	Recommended New Location
Congestion / Mobility (e.g., add lanes)	#	—	---
Access Management / Operations (e.g., add median)	#	—	---
Modernization (e.g., widen lanes, add turn lanes)	#	—	---
Other (e.g., safety, economic development)	#	—	---
Interchange	#	□	■
Bridge / Overpass	#	○	●
Intersection	#	△	▲

#### Other Features

- Studied Roads
- High Point MPO
- Piedmont Triad RPO



Full report at:  
<https://tinyurl.com/4k2xucan>



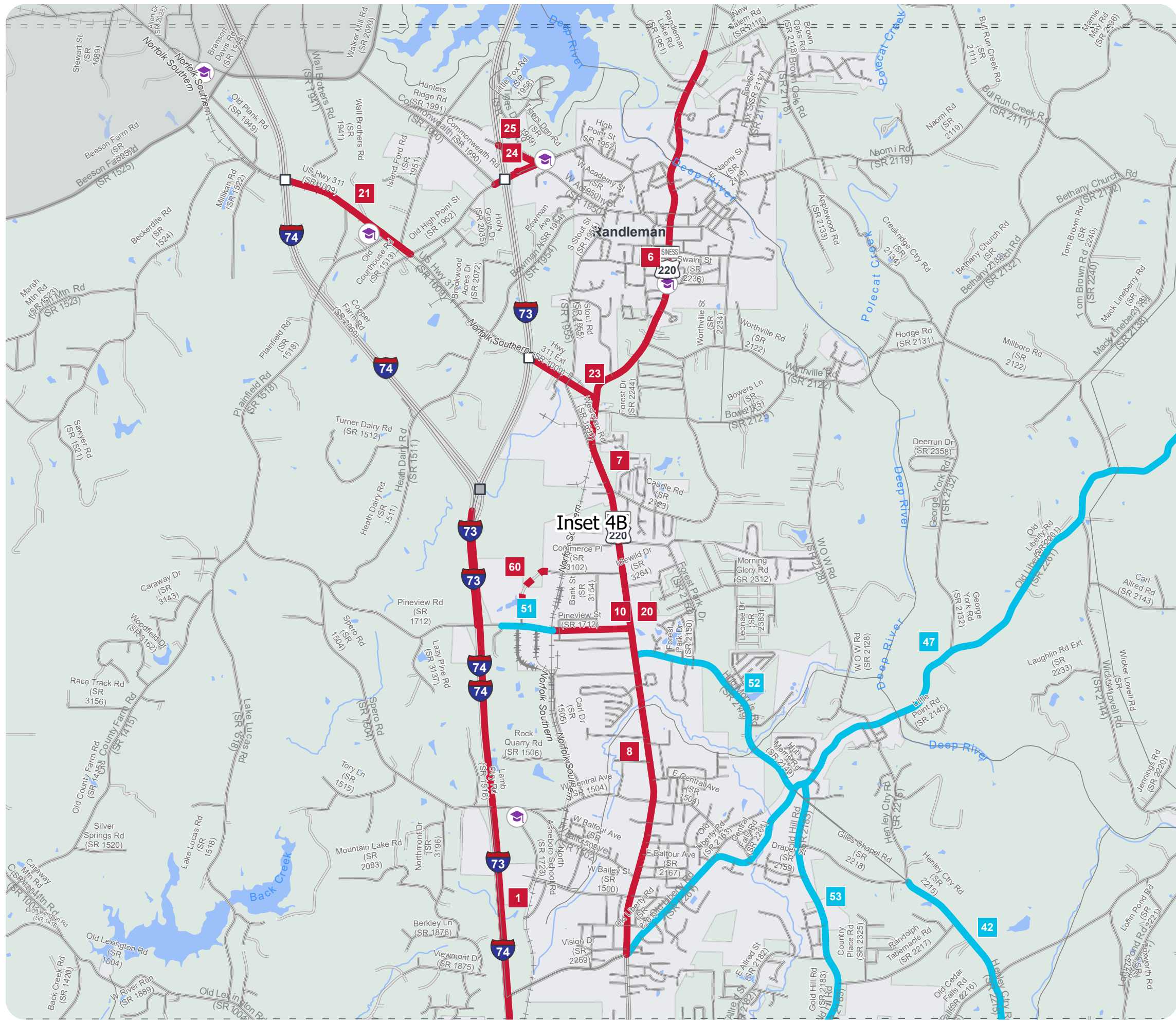
Sheet 3 of 7 Inset 4B

Base map date: April 04, 2024

#### Legal Disclaimer

These concepts will need additional analysis to meet state and federal environmental regulations, to determine final locations and designs, and to be funded for implementation. Local zoning or subdivision ordinances may require the dedication of right of way based on the concepts shown on the Comprehensive Transportation Plan and local collector street plans, based on N.C.G.S. § 136-66.2 and § 136-66.10.

WORKING COPY  
 Plan Date: November 19, 2025



# HIGHWAY RECOMMENDATIONS

Proposals that address identified needs through 2050



## RANDOLPH COUNTY

### Comprehensive Transportation Plan

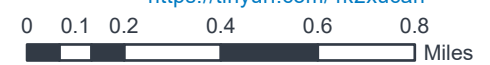
#### Highway Features

	Proposal ID #	Recommended On Existing	Recommended New Location
Congestion / Mobility (e.g., add lanes)	#	—	---
Access Management / Operations (e.g., add median)	#	—	---
Modernization (e.g., widen lanes, add turn lanes)	#	—	---
Other (e.g., safety, economic development)	#	—	---
Interchange	#	□	■
Bridge / Overpass	#	○	●
Intersection	#	△	▲

#### Other Features

- Studied Roads
- High Point MPO
- Piedmont Triad RPO

Full report at:  
<https://tinyurl.com/4k2xucan>



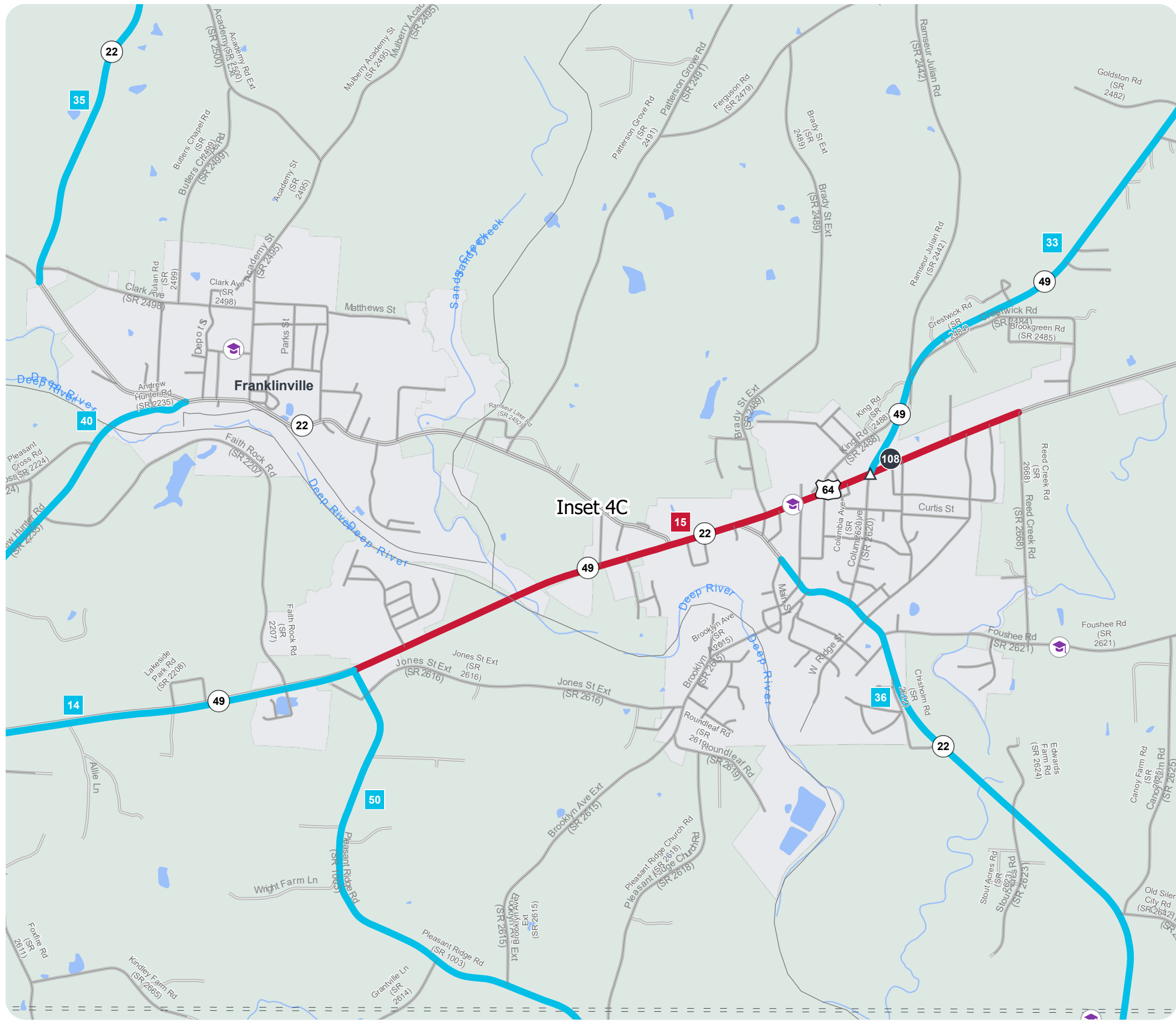
Sheet 4 of 7 Inset 4C

Base map date: April 04, 2024

#### Legal Disclaimer

These concepts will need additional analysis to meet state and federal environmental regulations, to determine final locations and designs, and to be funded for implementation. Local zoning or subdivision ordinances may require the dedication of right of way based on the concepts shown on the Comprehensive Transportation Plan and local collector street plans, based on N.C.G.S. § 136-66.2 and § 136-66.10.

**WORKING COPY**  
 Plan Date: November 19, 2025



# HIGHWAY RECOMMENDATIONS

Proposals that address identified needs through 2050



## RANDOLPH COUNTY

### Comprehensive Transportation Plan

#### Highway Features

	Proposal ID #	Recommended On Existing	Recommended New Location
Congestion / Mobility (e.g., add lanes)	#	—	⋯
Access Management / Operations (e.g., add median)	#	—	⋯
Modernization (e.g., widen lanes, add turn lanes)	#	—	⋯
Other (e.g., safety, economic development)	#	—	⋯
Interchange	#	□	■
Bridge / Overpass	#	○	●
Intersection	#	△	▲

#### Other Features

- Studied Roads
- High Point MPO
- Piedmont Triad RPO

Full report at:  
<https://tinyurl.com/4k2xucan>

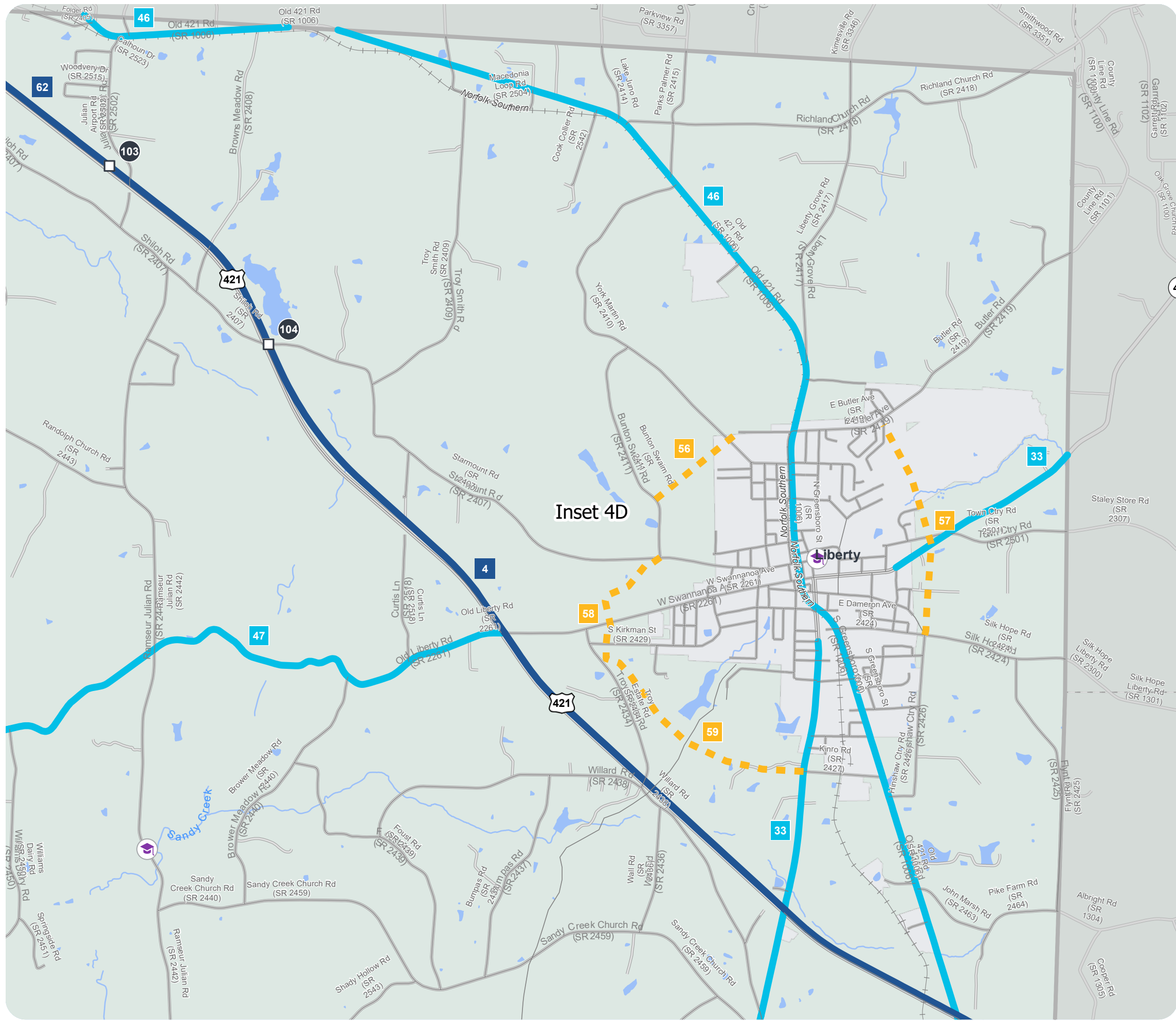


Sheet 5 of 7 Inset 4D  
 Base map date: April 04, 2024

#### Legal Disclaimer

These concepts will need additional analysis to meet state and federal environmental regulations, to determine final locations and designs, and to be funded for implementation. Local zoning or subdivision ordinances may require the dedication of right of way based on the concepts shown on the Comprehensive Transportation Plan and local collector street plans, based on N.C.G.S. § 136-66.2 and § 136-66.10.

**WORKING COPY**  
 Plan Date: November 19, 2025



Inset 4D

# HIGHWAY RECOMMENDATIONS

Proposals that address identified needs through 2050



## RANDOLPH COUNTY

### Comprehensive Transportation Plan

#### Highway Features

	Proposal ID #	Recommended On Existing	Recommended New Location
Congestion / Mobility (e.g., add lanes)	#		
Access Management / Operations (e.g., add median)	#		
Modernization (e.g., widen lanes, add turn lanes)	#		
Other (e.g., safety, economic development)	#		
Interchange	#		
Bridge / Overpass	#		
Intersection	#		

#### Other Features

- Studied Roads
- High Point MPO
- Piedmont Triad RPO
- 
- 

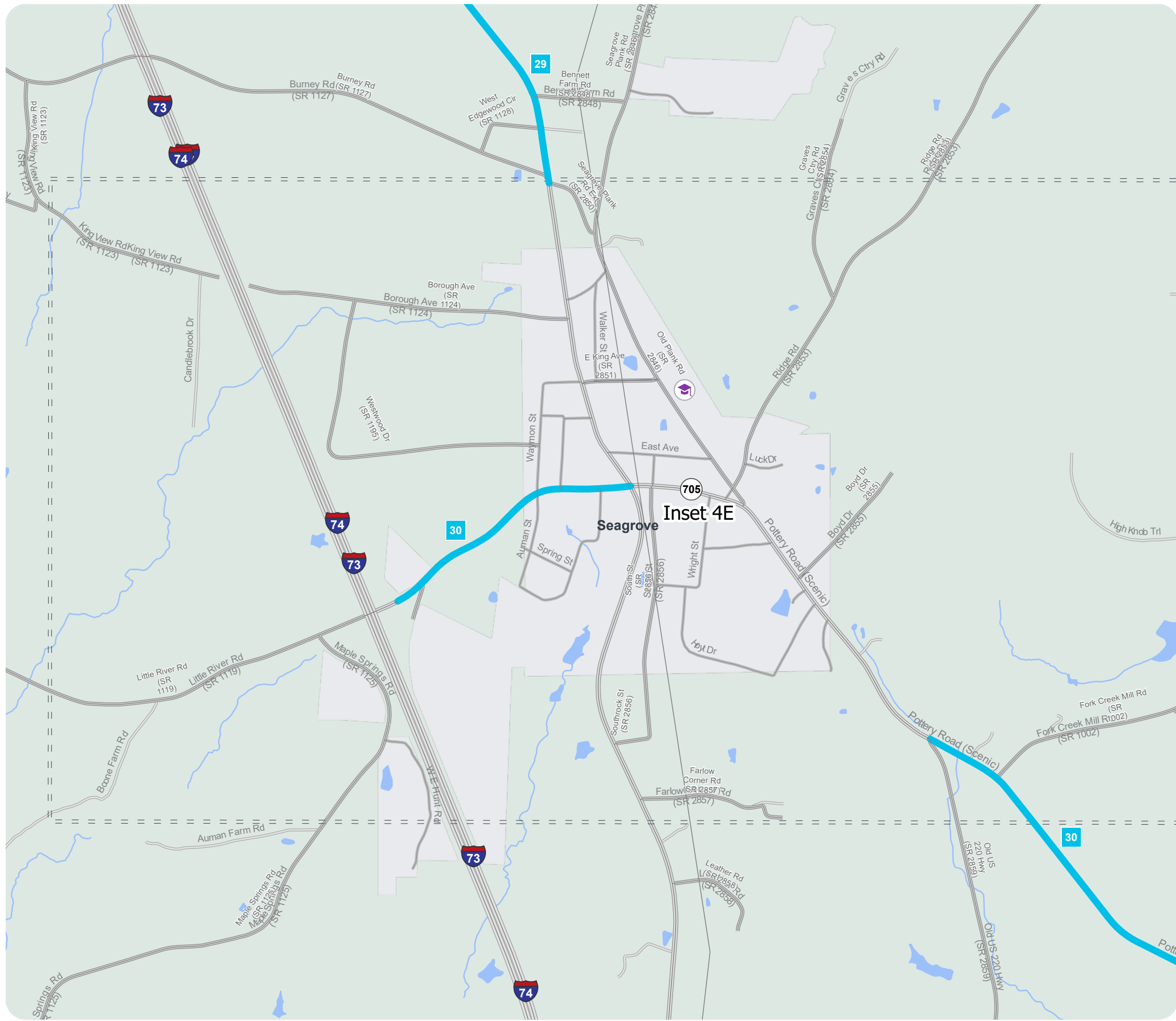
Full report at: <https://tinyurl.com/4k2xucan>

Sheet 6 of 7 Inset 4E  
Base map date: April 04, 2024

#### Legal Disclaimer

These concepts will need additional analysis to meet state and federal environmental regulations, to determine final locations and designs, and to be funded for implementation. Local zoning or subdivision ordinances may require the dedication of right of way based on the concepts shown on the Comprehensive Transportation Plan and local collector street plans, based on N.C.G.S. § 136-66.2 and § 136-66.10.

WORKING COPY  
Plan Date: November 19, 2025



# HIGHWAY RECOMMENDATIONS

Proposals that address identified needs through 2050



## RANDOLPH COUNTY

### Comprehensive Transportation Plan

#### Highway Features

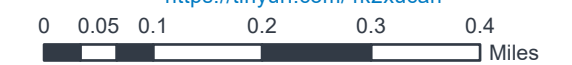
	Proposal ID #	Recommended On Existing	Recommended New Location
Congestion / Mobility (e.g., add lanes)	#	—	---
Access Management / Operations (e.g., add median)	#	—	---
Modernization (e.g., widen lanes, add turn lanes)	#	—	---
Other (e.g., safety, economic development)	#	—	---
Interchange	#	□	■
Bridge / Overpass	#	○	●
Intersection	#	△	▲

#### Other Features

- Studied Roads
- High Point MPO
- Piedmont Triad RPO



Full report at:  
<https://tinyurl.com/4k2xucan>



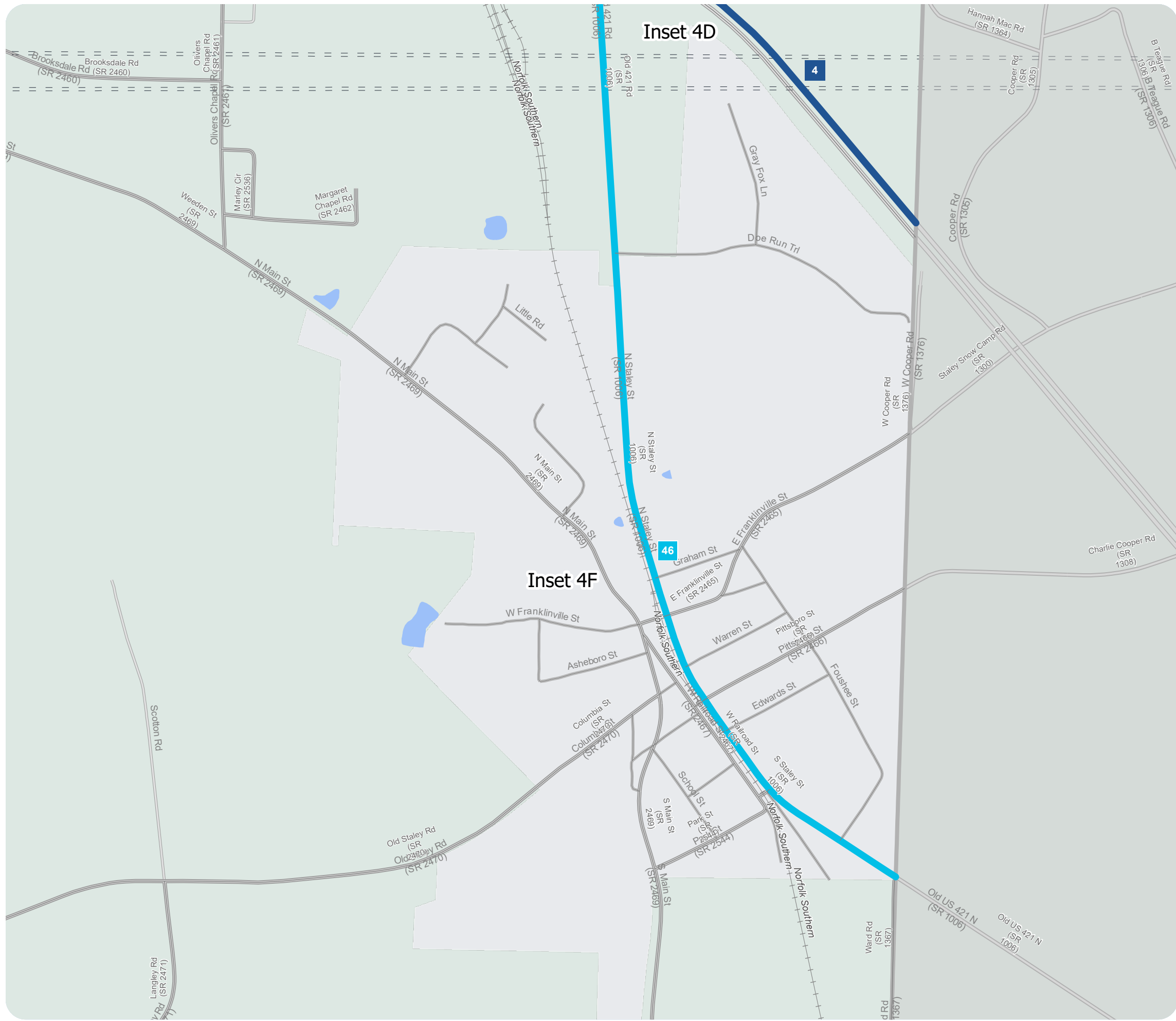
Sheet 7 of 7 Inset 4F

Base map date: April 04, 2024

#### Legal Disclaimer

These concepts will need additional analysis to meet state and federal environmental regulations, to determine final locations and designs, and to be funded for implementation. Local zoning or subdivision ordinances may require the dedication of right of way based on the concepts shown on the Comprehensive Transportation Plan and local collector street plans, based on N.C.G.S. § 136-66.2 and § 136-66.10.

**WORKING COPY**  
 Plan Date: November 19, 2025



Inset 4D

Inset 4F



# PUBLIC TRANSPORTATION AND RAIL RECOMMENDATIONS

Proposals that address identified needs through 2050



## RANDOLPH COUNTY

### Comprehensive Transportation Plan

#### Public Transportation and Rail Features

	Proposal ID #	Existing	Recommended New Location
Urban Fixed Bus Corridors	#		
Regional Bus Corridors	#		
Rural Fixed Bus Corridors	#		
Fixed Guideway	#		
Amtrak / Freight Route	#		
Current Railroad	#		
Transit Facility	#		
Park and Ride Lot	#		
Amtrak Station	#		
Intermodal Terminal	#		
High Point MPO			
Piedmont Triad RPO			
Studied Roads			
Denotes Highway Incidental	★		



Full report at:  
<https://tinyurl.com/4k2xucan>



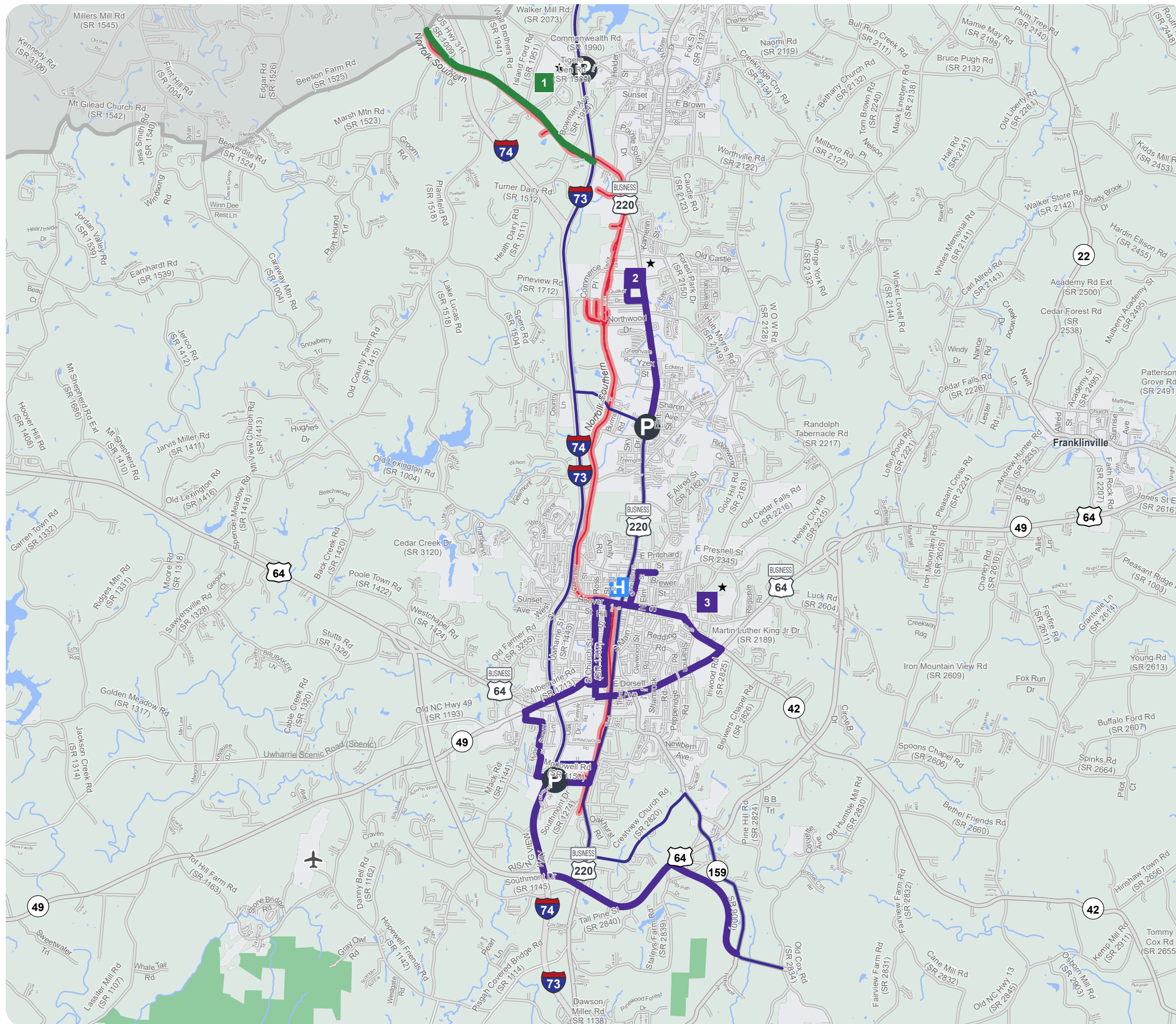
Sheet 4

Base map date: April 04, 2024

#### Legal Disclaimer

These concepts will need additional analysis to meet state and federal environmental regulations, to determine final locations and designs, and to be funded for implementation. Local zoning or subdivision ordinances may require the dedication of right of way based on the concepts shown on the Comprehensive Transportation Plan and local collector street plans, based on N.C.G.S. § 136-66.2 and § 136-66.10.

**WORKING COPY**  
 Plan Date: November 19, 2025



# BICYCLE / PEDESTRIAN RECOMMENDATIONS

Proposals that address identified needs through 2050



## RANDOLPH COUNTY

### Comprehensive Transportation Plan

#### Bicycle and Pedestrian Features

	Proposal ID #	Existing	Recommended New Location
Bicycle	#		
Pedestrian	#		
Bicycle and Pedestrian	#		
Multiuise Path	#		
Bicycle and Pedestrian Bridge	#		
Denotes Highway Incidental	★		

#### Other Features

- Studied Roads
- High Point MPO
- Piedmont Triad RPO



Full report at:  
<https://tinyurl.com/4k2xucan>



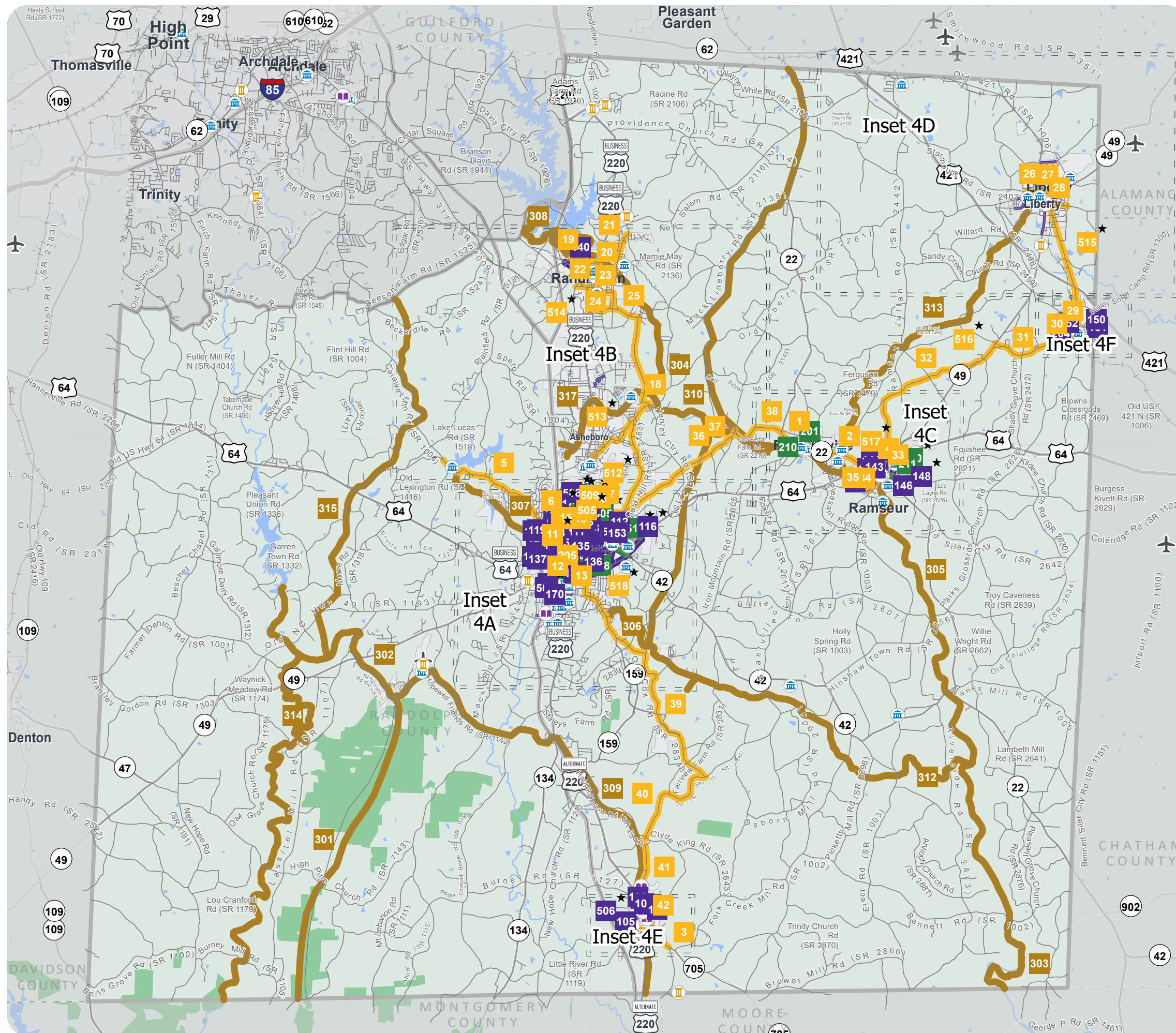
Sheet 1 of 7

Base map date: April 04, 2024

#### Legal Disclaimer

These concepts will need additional analysis to meet state and federal environmental regulations, to determine final locations and designs, and to be funded for implementation. Local zoning or subdivision ordinances may require the dedication of right of way based on the concepts shown on the Comprehensive Transportation Plan and local collector street plans, based on N.C.G.S. § 136-66.2 and § 136-66.10.

**WORKING COPY**  
 Plan Date: November 19, 2025



# BICYCLE / PEDESTRIAN RECOMMENDATIONS

Proposals that address identified needs through 2050



## RANDOLPH COUNTY

### Comprehensive Transportation Plan

#### Bicycle and Pedestrian Features

	Proposal ID #	Existing	Recommended New Location
Bicycle	#		
Pedestrian	#		
Bicycle and Pedestrian	#		
Multiuuse Path	#		
Bicycle and Pedestrian Bridge	#		
Denotes Highway Incidental	★		

#### Other Features

- Studied Roads
- High Point MPO
- Piedmont Triad RPO



Full report at:  
<https://tinyurl.com/4k2xucan>



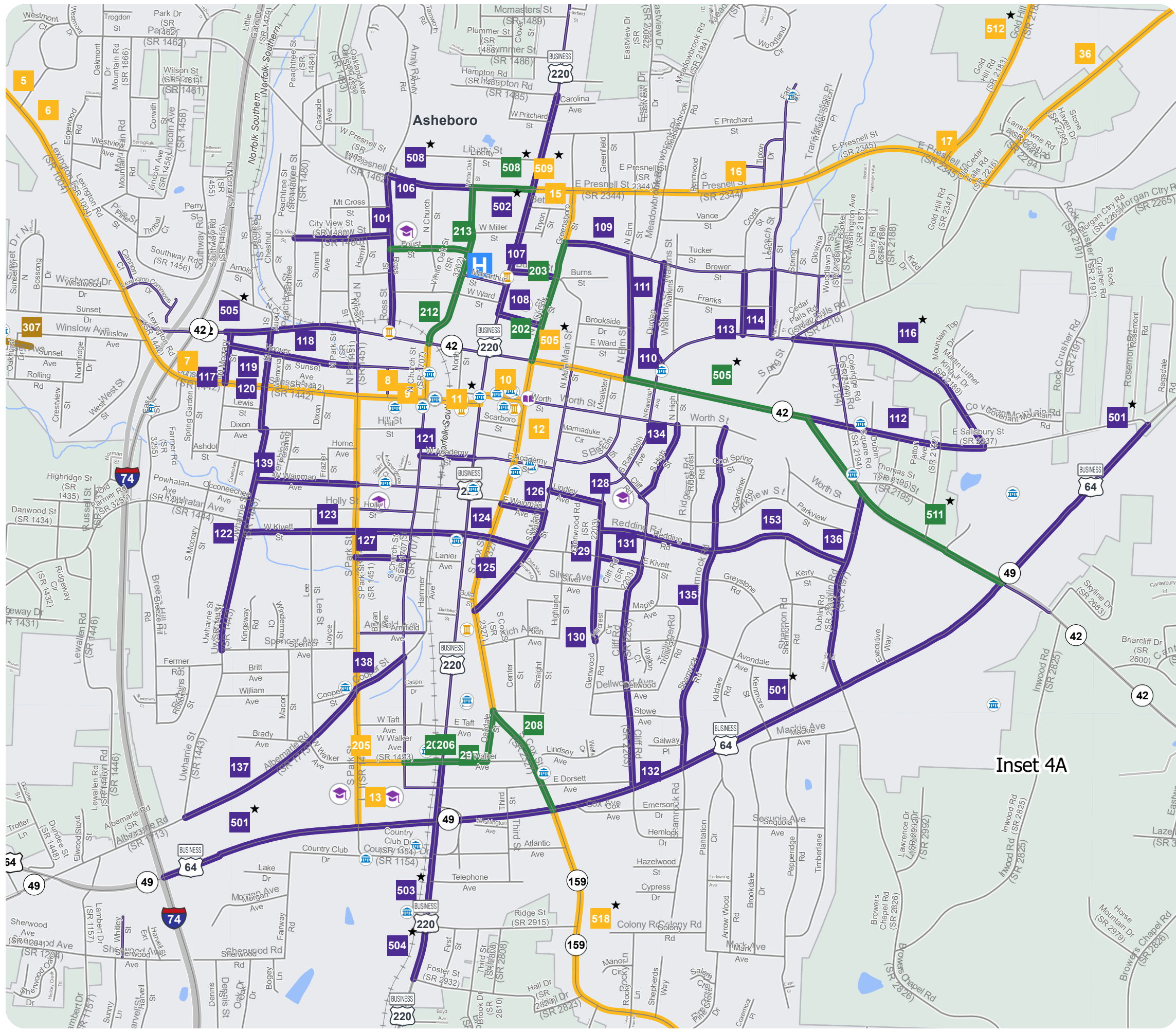
Inset 4A Sheet 2 of 7

Base map date: April 04, 2024

#### Legal Disclaimer

These concepts will need additional analysis to meet state and federal environmental regulations, to determine final locations and designs, and to be funded for implementation. Local zoning or subdivision ordinances may require the dedication of right of way based on the concepts shown on the Comprehensive Transportation Plan and local collector street plans, based on N.C.G.S. § 136-66.2 and § 136-66.10.

**WORKING COPY**  
Plan Date: November 19, 2025



Inset 4A

# BICYCLE / PEDESTRIAN RECOMMENDATIONS

Proposals that address identified needs through 2050



## RANDOLPH COUNTY

### Comprehensive Transportation Plan

#### Bicycle and Pedestrian Features

	Proposal ID #	Existing	Recommended New Location
Bicycle	#		
Pedestrian	#		
Bicycle and Pedestrian	#		
Multiuise Path	#		
Bicycle and Pedestrian Bridge	#		
Denotes Highway Incidental	★		

#### Other Features

- Studied Roads
- High Point MPO
- Piedmont Triad RPO



Full report at:  
<https://tinyurl.com/4k2xucan>



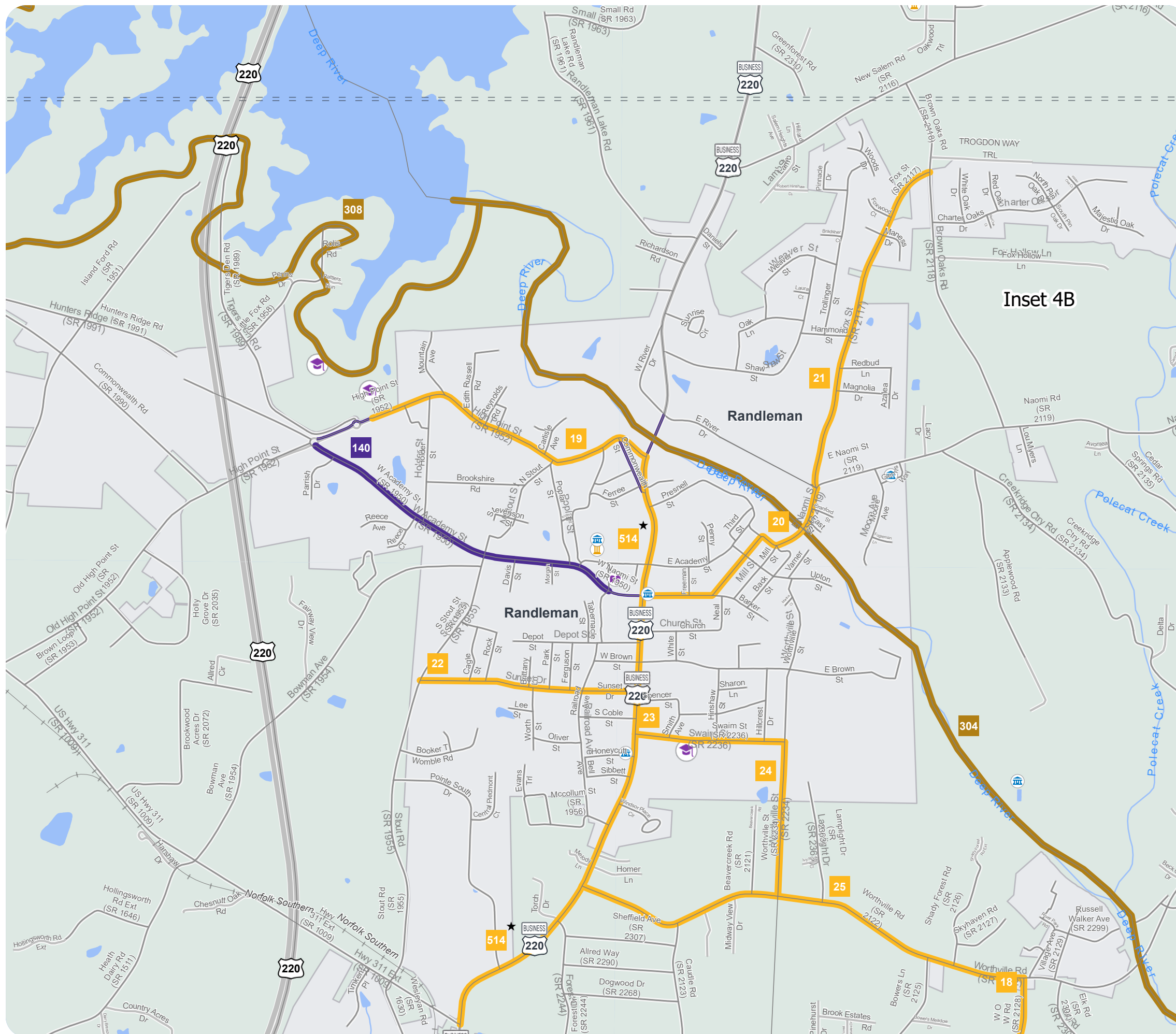
Inset 4B Sheet 3 of 7

Base map date: April 04, 2024

#### Legal Disclaimer

These concepts will need additional analysis to meet state and federal environmental regulations, to determine final locations and designs, and to be funded for implementation. Local zoning or subdivision ordinances may require the dedication of right of way based on the concepts shown on the Comprehensive Transportation Plan and local collector street plans, based on N.C.G.S. § 136-66.2 and § 136-66.10.

**WORKING COPY**  
 Plan Date: November 19, 2025



# BICYCLE / PEDESTRIAN RECOMMENDATIONS

Proposals that address identified needs through 2050



## RANDOLPH COUNTY

### Comprehensive Transportation Plan

#### Bicycle and Pedestrian Features

	Proposal ID #	Existing	Recommended New Location
Bicycle	#		
Pedestrian	#		
Bicycle and Pedestrian	#		
Multiuse Path	#		
Bicycle and Pedestrian Bridge	#		
Denotes Highway Incidental	★		

#### Other Features

- Studied Roads
- High Point MPO
- Piedmont Triad RPO



Full report at:  
<https://tinyurl.com/4k2xucan>



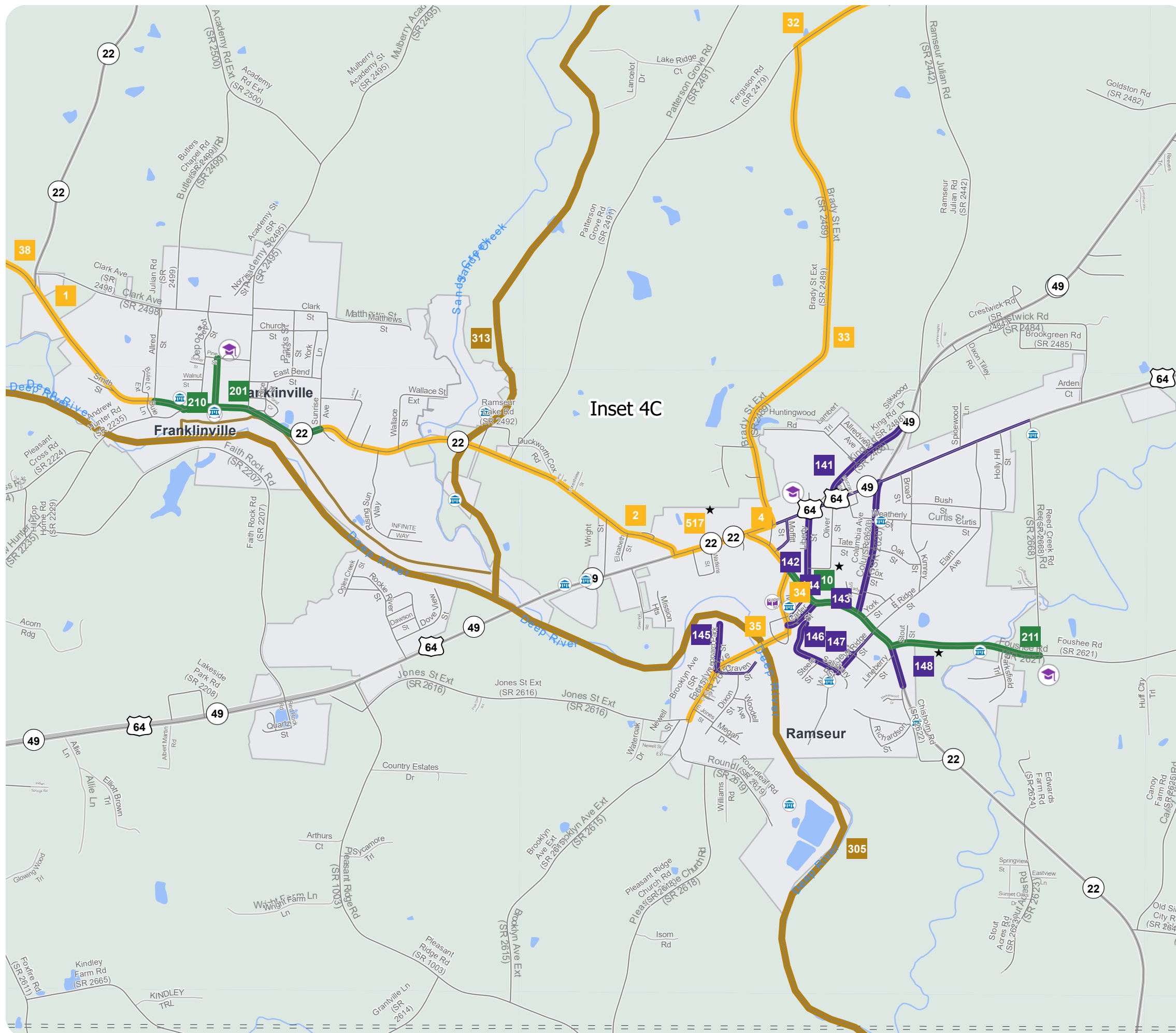
Inset 4C Sheet 4 of 7

Base map date: April 04, 2024

#### Legal Disclaimer

These concepts will need additional analysis to meet state and federal environmental regulations, to determine final locations and designs, and to be funded for implementation. Local zoning or subdivision ordinances may require the dedication of right of way based on the concepts shown on the Comprehensive Transportation Plan and local collector street plans, based on N.C.G.S. § 136-66.2 and § 136-66.10.

**WORKING COPY**  
 Plan Date: November 19, 2025



# BICYCLE / PEDESTRIAN RECOMMENDATIONS

Proposals that address identified needs through 2050



## RANDOLPH COUNTY

### Comprehensive Transportation Plan

#### Bicycle and Pedestrian Features

	Proposal ID #	Existing	Recommended New Location
Bicycle	#		
Pedestrian	#		
Bicycle and Pedestrian	#		
Multiuse Path	#		
Bicycle and Pedestrian Bridge	#		
Denotes Highway Incidental	★		

#### Other Features

Studied Roads

High Point MPO

Piedmont Triad RPO



Full report at:  
<https://tinyurl.com/4k2xucan>



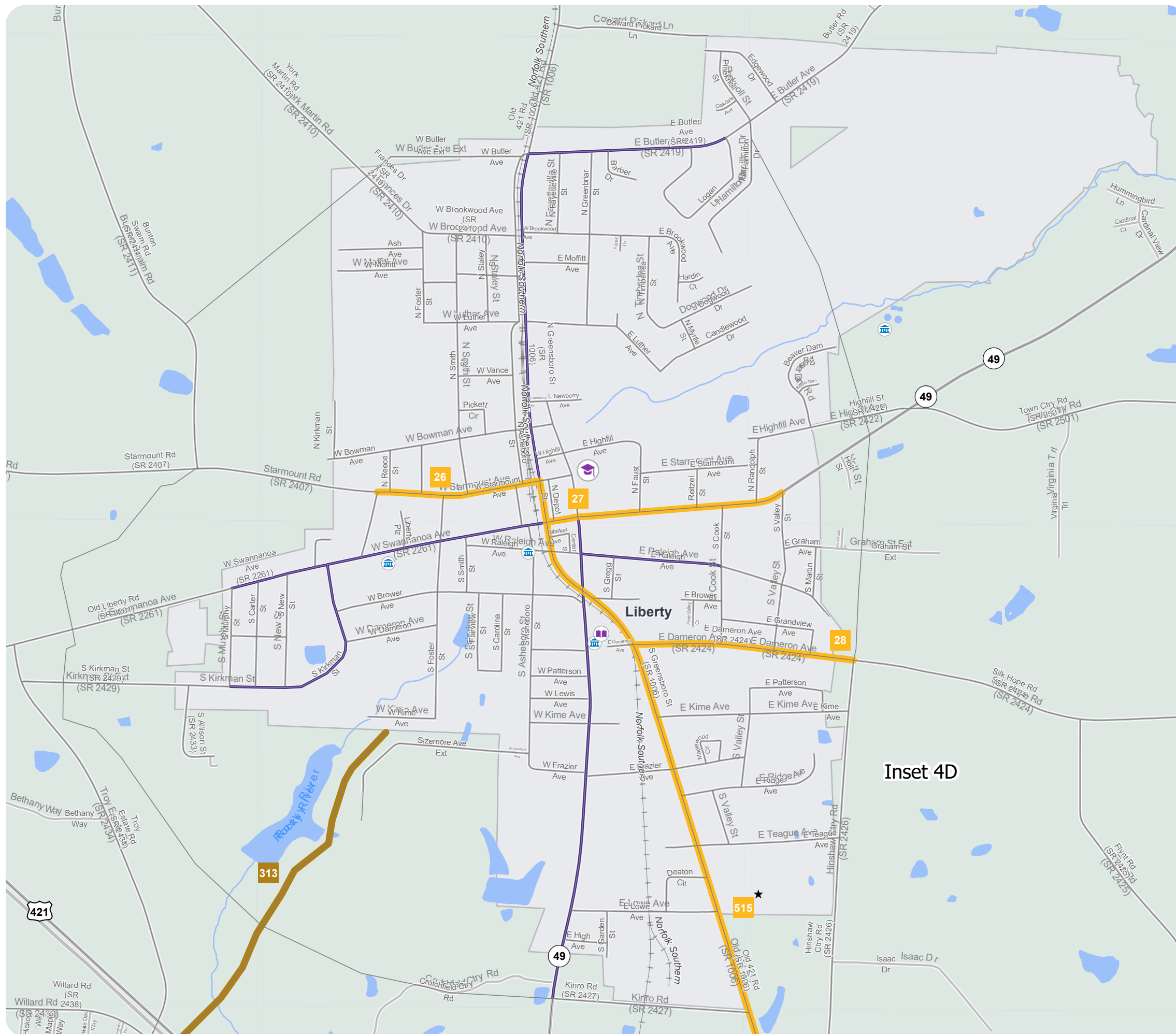
Inset 4D Sheet 5 of 7

Base map date: April 04, 2024

#### Legal Disclaimer

These concepts will need additional analysis to meet state and federal environmental regulations, to determine final locations and designs, and to be funded for implementation. Local zoning or subdivision ordinances may require the dedication of right of way based on the concepts shown on the Comprehensive Transportation Plan and local collector street plans, based on N.C.G.S. § 136-66.2 and § 136-66.10.

**WORKING COPY**  
Plan Date: November 19, 2025



# BICYCLE / PEDESTRIAN RECOMMENDATIONS

Proposals that address identified needs through 2050



## RANDOLPH COUNTY

### Comprehensive Transportation Plan

#### Bicycle and Pedestrian Features

	Proposal ID #	Existing	Recommended New Location
Bicycle	#		
Pedestrian	#		
Bicycle and Pedestrian	#		
Multiuise Path	#		
Bicycle and Pedestrian Bridge	#		
Denotes Highway Incidental	★		

#### Other Features

Studied Roads

High Point MPO

Piedmont Triad RPO



Full report at:  
<https://tinyurl.com/4k2xucan>



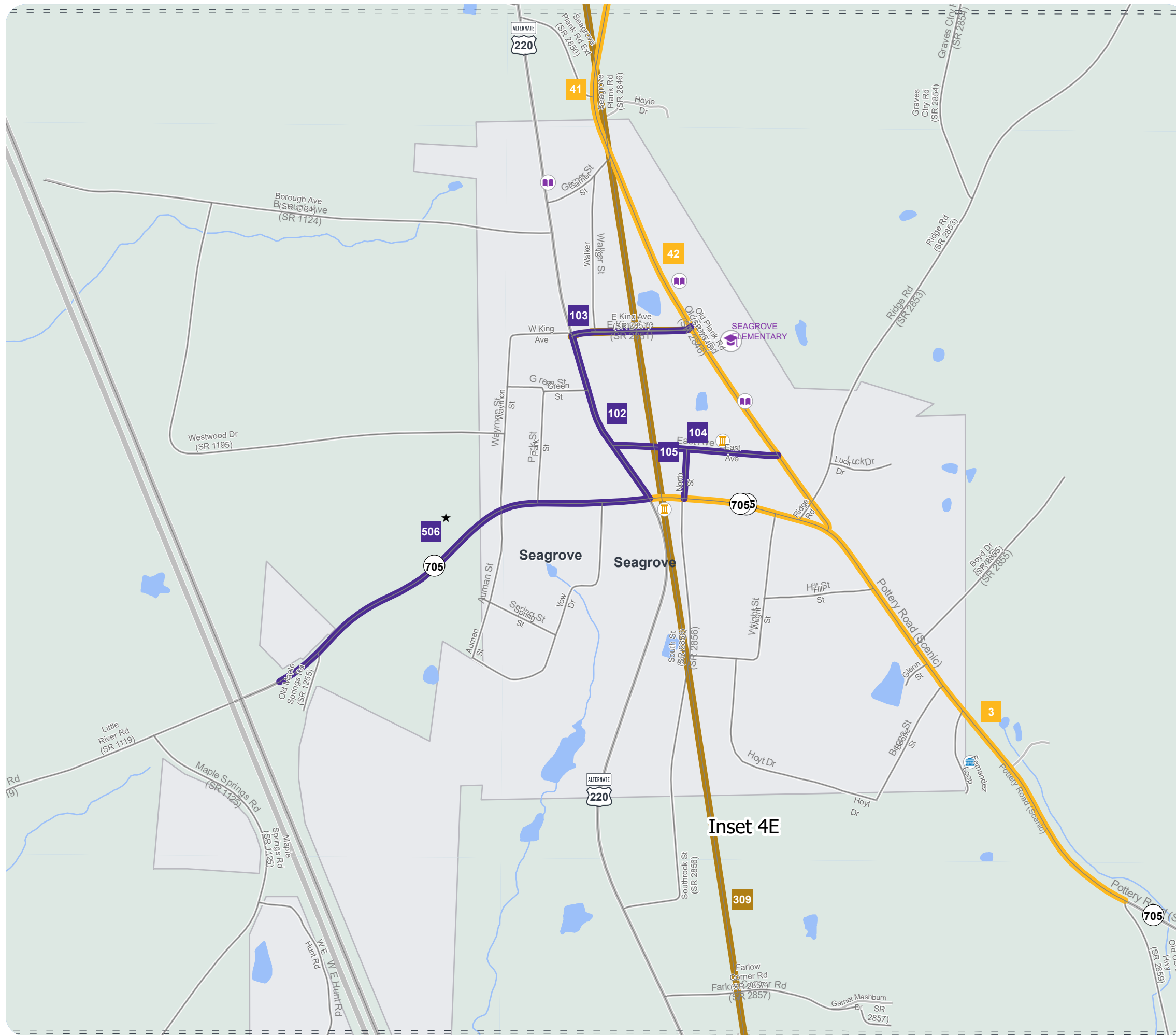
Inset 4E Sheet 6 of 7

Base map date: April 04, 2024

#### Legal Disclaimer

These concepts will need additional analysis to meet state and federal environmental regulations, to determine final locations and designs, and to be funded for implementation. Local zoning or subdivision ordinances may require the dedication of right of way based on the concepts shown on the Comprehensive Transportation Plan and local collector street plans, based on N.C.G.S. § 136-66.2 and § 136-66.10.

**WORKING COPY**  
Plan Date: November 19, 2025



Inset 4E

# BICYCLE / PEDESTRIAN RECOMMENDATIONS

Proposals that address identified needs through 2050



## RANDOLPH COUNTY

### Comprehensive Transportation Plan

#### Bicycle and Pedestrian Features

	Proposal ID #	Existing	Recommended New Location
Bicycle	#		
Pedestrian	#		
Bicycle and Pedestrian	#		
Multiuise Path	#		
Bicycle and Pedestrian Bridge	#		
Denotes Highway Incidental	★		

#### Other Features

- Studied Roads
- High Point MPO
- Piedmont Triad RPO



Full report at:  
<https://tinyurl.com/4k2xucan>



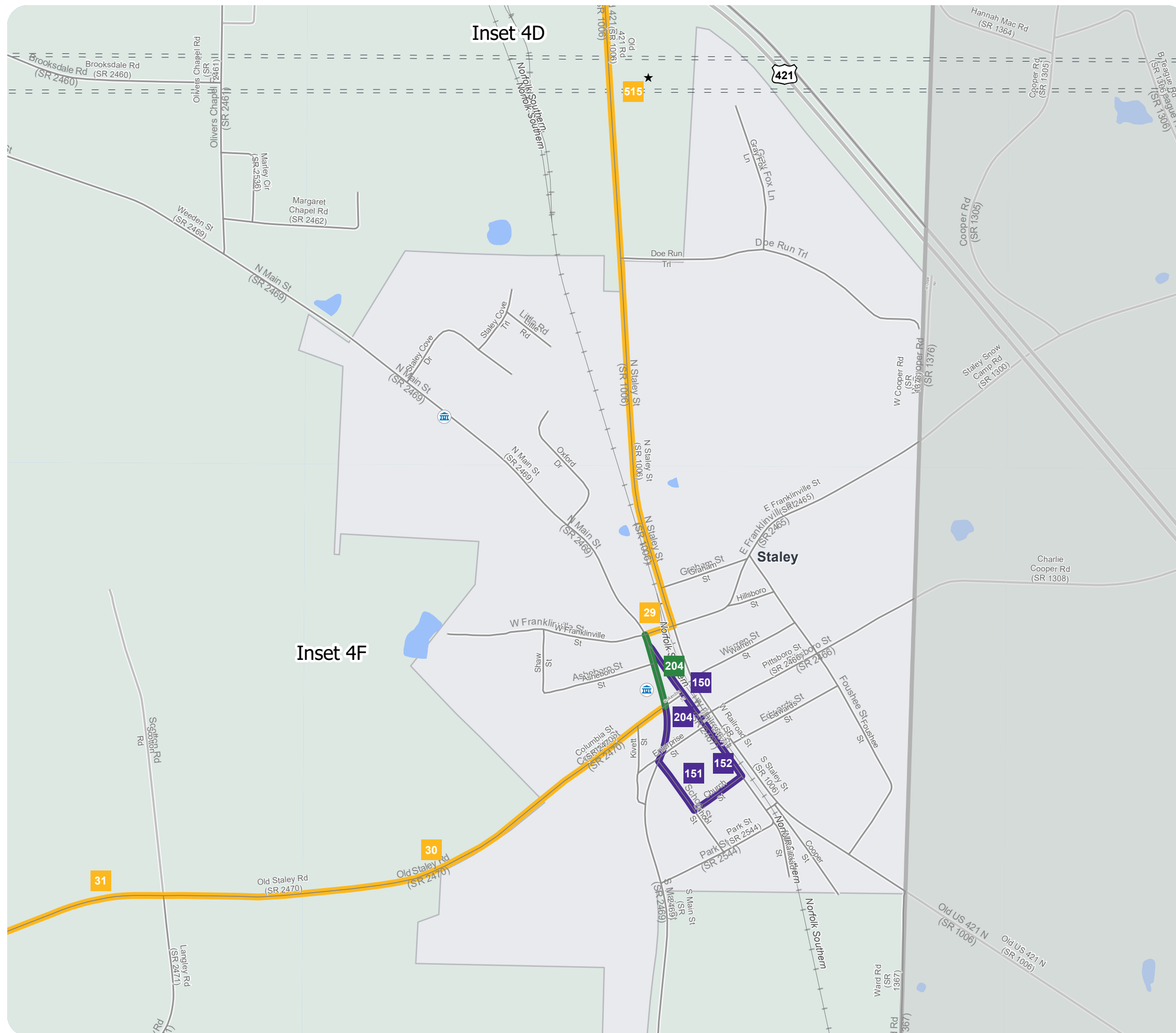
Inset 4F Sheet 7 of 7

Base map date: April 04, 2024

#### Legal Disclaimer

These concepts will need additional analysis to meet state and federal environmental regulations, to determine final locations and designs, and to be funded for implementation. Local zoning or subdivision ordinances may require the dedication of right of way based on the concepts shown on the Comprehensive Transportation Plan and local collector street plans, based on N.C.G.S. § 136-66.2 and § 136-66.10.

**WORKING COPY**  
 Plan Date: November 19, 2025




# Randolph County Highway Recommendations

- 1


**Interstate Hwy 73/74 Widening, RAND10001-H:**  
*From US 64 to Pineview St (SR1712) | 6.77 miles*  
 Widening the existing facility from four to six lanes from US64/NC49 to 1 mile north of Pineview Road (SR1712)
  
- 2

**US 64 BUS Widening, U-5813:**  
*From US 64 Bypass to I-73/74 | 2.81 miles*  
 Widening to a four lane divided facility including reconstruction of the interchange at NC 49, and modify interchange at I-73/74 and US 220 BUS.
  
- 3

**US 64 BUS Widening, RAND20001-H:**   
*From I-73/74 to US 64 Bypass | 5.06 miles*  
 Upgrade existing five-lane facility into four lane divided facility with median to meet boulevard standards. It is recommended to have sidewalks on both sides from west side of US 64 Bypass to E Salisbury St (SR 2237).
  
- 4

**US 421 Improvement, RAND20002-H:**  
*From Chatham County to Guilford County | 6.92 miles*  
 Upgrade to Interstate standards from the Chatham County line to the Guilford County line.
  
- 5

**US 421 Improvements, HE-0004:**  
*From Guilford County to Starmount Rd (SR 2407) | 3.05 miles*  
 Construct road enhancements with intersection improvements and wetland mitigation on US 421. This is also economic development project for Toyota Megasite.
  
- 6

**US 220 BUS Widening, RAND20004-H:**   
*From Hwy 311 Ext (SR 1009) to New Salem Rd (SR 2116) | 2.87 miles*  
 Widening to 3-lane facility with a center left turn lane, paved shoulders and bike lanes. Modernization and minor improvements are recommended to improve traffic flow.



7

**US 220 BUS Widening, U-6006:**

*From Caudle Rd to SR 2270 (US311 Extension) | 0.71 miles*

Widening US 220 BUS to 3-lane facility with a center turn lane and curbs/gutters. Multi-use paths on the east side to accommodate pedestrians and bicycles. Sidewalks are recommended on west side. Coordinate with R-5956.

8

**US 220 BUS Widening, R-5956A:**

*From Vision Dr to Hub Morrison Rd | 2.28 miles*

Widening from two lane to five lane facility with a center left turn lane facility from Vision Dr to Hub Morrison Rd.

9

**US220 BUS Widening, RAND20006-H:** 

*From Mcdowell Rd (SR 1150) to E Dixie Dr (US 64 BUS) | 1.02 miles*

Widening from two lane to five lane facility with a center left turn lane facility from Mcdowell Rd (SR 1150) to E Dixie Dr (US 64 BUS). Sidewalks are recommended from Foster Street to Ridge St. This project provides connection to U-6007.

10

**Pineview St Widening, U-5711:**

*From West of Sylvan Drive to US 220 Business | 0.58 miles*

Widening to three lane facility with a center left turn lane facility from West of Sylvan Drive to US 220 Business.

11

**US 220 Business Improvement, U-6007:** 

*From South of Ridge Street to South of Walker Ave | 0.47 miles*

Construct right turn lane on Ridge St and Construct left-overs at Country Club Drive, Atlantic Avenue. Reduce number of lanes from Atlantic Avenue to south of W Walker Ave. Sidewalks are also recommended.

12

**US 64 Widening, R-2220DA:**

*From Davidson County to West side of US 64 Bypass | 11.13 miles*

Widening the existing facility from two to four-lanes with median to meet expressway standards from Davidson County to US 64 Bypass.

13

**NC 42 Widening, U-5743:**  

*From East Salisbury St (SR 2237) to Dixie Dr (US 64/ NC49) | 0.76 miles*

Widening two lane facility to three lane with a center left turn lane facility from East Salisbury St (SR 2237) to Dixie Dr (US 64/ NC49). Sidewalks and bike lanes are also recommended.



14

**US 64 / NC42 Improvement, RAND20007-H:**

*From US 64 Bypass to Pleasant Ridge Rd (SR 1003) | 4.02 miles*

Upgrade to expressway standards from US 64 Bypass to Pleasant Ridge Rd (SR 1003) with intersection improvements.

15

**US 64 / NC 42 Improvement, RAND20008-H:** 

*From Pleasant Ridge Rd to Reed Creek Rd (SR 2668) | 2.86 miles*

Upgrade to Boulevard standards by converting five-lane facility to four-lane facility with median and bike lanes. This projects connection to project(s), RAND30002-B and RAND30001BP.

16

**NC42 Widening, RAND30001-H:**  

*From I-73/74 to E Salisbury St (SR 2237) | 1.79 miles*

Widening two lane facility to 3-lane with a center left turn lane facility. It is recommended to have improvements at key intersections and points of activity. Part of Roadways are recommended to have sidewalks and bike lanes.

17

**W Presnell St Widening, RAND40001-H:**  

*From I-73/74 to US 220 BUS | 0.94 miles*

Widening two lane facility to 3-lane facility with a center left turn lane. Sidewalks and bike lane are recommended from Army Rd to US 220 BUS.

18

**E Presnell St Widening, RAND40002-H:** 

*From US 220 BUS to Meadowbrook Rd | 0.38 miles*

Widening two lane facility to three lane facility with a center left turn lane facility. Sidewalks and bike lane are recommended from US 220 BUS. to Meadowbook Rd.

19

**NC 49 Widening, RAND30002-H:**

*From Brantley Gordeon Rd (SR1174) to US 64 Bypass | 8.18 miles*

Introduce alternating passing lanes at key locations.

20

**US 220 BUS, R-5956B:**

*From Hub Morris Rd to Caudie Road | 1.26 miles*

Widening from two lane to five lane facility with a center left turn lane facility from Hub Morrison Rd to Claudie Rd



**21 Old US Hwy 311 Widening, RAND40003-H:**  
*From I-73/74 to Old Courthouse Rd (SR 1513) | 1.11 miles*  
 Widening from two lane facility to 3-lane major throughfare facility with a center left turn lane.

**23 Hwy 311 Ext Widening, RAND40005-H:**  
*From US 220 BUS to I-73 | 0.58 miles*  
 Widening from two lane facility to four lane divided with median facility


**24 High Point St Widening, RAND40006-H:**  
*From W Academy St (SR 1950) to Commonwealth Rd (SR 1990) | 0.35 miles*  
 Widening from two lane facility to four lane divided with median facility

**25 W Academy St Widening, RAND40007-H:**  
*From I-73 Ramp to High Point St (SR1952) | 0.31 miles*  
 Widening from two lane facility to four lane divided with median facility

**26 NC 49 Widening, RAND30003-H:**  
*From Old NC Hwy 49 to I-73/74 | 0.75 miles*  
 Widening from two lane facility to four lane divided with median facility

**29 US 220 BUS Improvements, RAND20010-H:**  
*From Seagrove Plank Rd Ext (SR2850) to Oak View Ln | 1.05 miles*  
 It is recommended to upgrade to 12 foot- lanes with paved shoulders

**30 NC 705 Improvements, RAND30005-H:**   
*From US 220 BUS to I-73/74 and from Moore County to US 220 BUS | 3.39 miles*  
 It is recommended to upgrade to 12 foot- lanes with paved shoulders and sidewalks.

**31 NC 159 Improvements, RAND30006-H:**   
*From E Dixie Dr to Zoo Connector | 3.13 miles*  
 It is recommended to upgrade to 12 foot lanes with paved shoulders for bike lanes. This project provides connection to Asheboro Zoo.



32

**NC-134 Improvements, RAND30007-H:**

*From Montgomery County (Beane County Rd) to Dawson Miller Rd (SR 1138) | 7.95 miles*

It is recommended to upgrade to 12 foot- lanes with paved shoulders.

33

**NC 49 Improvements, RAND30008-H:** 

*from Alamance County to South Valley Street and from the West Patterson Avenue in Liberty to US 64 in Ramseur | 10.24 miles*

It is recommended to upgrade to 12 foot- lanes with paved shoulders for bike lanes due to the high volume of traffic over 4,900 AADT.

35

**NC 22 Improvements, RAND30011-H:**

*From Cedar Falls Rd (SR2226) to Guilford County | 11.28 miles*

It is recommended to upgrade to 12 foot- lanes with paved shoulders from Cedar Falls Rd (SR 2226) in Franklinville to Guilford County

36

**NC 42 Improvements, RAND30010-H:**

*From Inwood Rd (SR 2825) to NC 22 | 13.19 miles*

It is recommended to upgrade to 12 foot- lanes with paved shoulders from Inwood Rd to NC 22

40

**Andrew Hunter Road (SR 2235) Improvements, RAND40010-H:**

*From NC 49 to NC 22 | 1.79 miles*

It is recommended to upgrade to 12 foot- lanes with paved shoulders

41

**Crestview Church Road (SR 2820), RAND40015-H:**

*US 220 Business to NC 159 | 1.92 miles*

It is recommended to upgrade to 12 foot- lanes with paved shoulders.

42

**Henley Country Road (SR 2215) Improvements, RAND40022-H:**

*From E Presnell St (SR 2345) to Giles Chapel Rd (SR 2218) | 2.41 miles*

It is recommended to upgrade to 12 foot- lanes with paved shoulders

43

**Hoover Hill Road (SR 1408) Improvements, RAND40024-H:**

*From US 64 to Snyder Ctry Rd or High Point MPO | 5.42 miles*

It is recommended to upgrade to 12 foot- lanes with paved shoulders



44

**Iron Mountain Road (SR 2605) Improvements, RAND40025-H:**

*From NC 49 to NC 42 | 3.99 miles*

It is recommended to upgrade to 12 foot- lanes with paved shoulders

45

**Luck Road (SR 2604) Improvements, RAND40029-H:**

*From Iron Mountain Road (SR 2605 to US 64 BUS | 2.81 miles*

It is recommended to upgrade to 12 foot- lanes with paved shoulders on east side of US 64 Bypass.

46

**Old 421 Rd (SR 1006) Improvements , RAND40032-H:** 

*Chatham County to Guilford County | 11.32 miles*

It is recommended to upgrade to Major thoroughfare, 2-lane facility with 12 foot-lanes, bike lanes and paved shoulders. It serves connection to Toyota Megasite and Town of Liberty.

47

**Old Liberty Road (SR 2261) Improvements, RAND40034-H:** 

*From US 220 BUS to US 421 | 15.57 miles*

It is recommended to upgrade to 12 foot- lanes with paved shoulders. Bike lanes are also proposed from US 220 BUS to Henley Ct Rd.

48

**Old NC Hwy 49 (SR 1193) Improvements, RAND40035-H:**

*From Union Church Rd (SR1163) to NC 49 | 2.75 miles*

It is recommended to upgrade to 12 foot- lanes with paved shoulders

49

**Otis Road (SR 1633) Improvements, RAND40036-H:**

*From the proposed Western Loop (New Location) to US 64 | 0.63 miles*

It is recommended to upgrade to 12 foot- lanes with paved shoulders.

50

**Pleasant Ridge Road (SR 1003) Improvements, RAND40042-H:**

*From Pleasant Ridge Church Rd to US 64 | 2.2 miles*

It is recommended to upgrade to 12-foot lanes with paved shoulders.

52

**Hub Morrison Rd (SR 2149) Improvements, RAND40045-H:**

*From US 220 BUS to Old Liverty Rd (SR 22611) | 1.76 miles*

It is recommended to upgrade to 12-foot lanes with paved shoulders due to the high volume of traffic from US 220 BUS.



53

**Gold Hill RD (SR 2183) Improvements, RAND40046-H:** 

*From Old Liberty Rd (SR2261) to E Presnell St (SR 2345) | 2.98 miles*

It is recommended to upgrade from 2-lane minor thoroughfare to major thoroughfare with 2 lanes due to the high volume of traffic on the roadway. It is recommended to upgrade to 12-foot lane with bike lanes and paved shoulders.

54

**US 220 BUS Improvements, RAND20011-H:** 

*From W Wlaker Ave (SR 1453) to Humpton Rd (SR 1485) | 0.92 miles*

This project is to improve mobility and safety at the intersections of US 220 BUS to reduce congestion and crashes. Part of roadways recommend to have sidewalks from E Ward St to Hampton Rd to connect the destinations.

56

**Liberty Northwestern Loop, RAND40052-H:**

*From Burton Swalm Rd to W Butler Ave | 0.67 miles*

This project was first identified in the 2012 Randolph County CTP as part of Northwestern Loop in town of Liberty. It is recommended to serve connecting roads for new residential development. It is recommended to upgrade to a minor throughfare with 12-foot lanes with paved shoulders.

57

**Liberty Northeastern Loop, RAND40053-H:**

*From Silk Hope Rd Rd to Hamilton Dr | 1.38 miles*

This project was first identified in the 2012 Randolph County CTP as part of Northeastern Loop in town of Liberty. It is recommended to serve connecting roads to NC 49. It is recommended to upgrade to a minor throughfare with 12-foot lanes with paved shoulders.

58

**Liberty Northeastern Loop, RAND40054-H:**

*From Old Liberty Rd to Starmount Rd | 0.6 miles*

This project was first identified in the 2012 Randolph County CTP as part of Northwestern Loop in town of Liberty. It is recommended to serve connecting roads fto Old Liberty Rd (NC 49). It is recommended to upgrade to a minor throughfare with 12-foot lanes with paved shoulders.

59

**Liberty Southwestern Loop, RAND40055-H:**

*From Old Liberty Rd to S Fayetteville St | 1.75 miles*

This project was first identified in the 2012 Randolph County CTP as part of Southwestern Loop in town of Liberty. It is recommended to serve connecting roads to S Fayetteville Rd (NC 49). It is recommended to upgrade a minor throughfare with 12-foot lanes with paved shoulders.



60

**Commerce Place Extension, RAND40056-H:**

*From Pineview St to Commerce Place | 0.34 miles*

This project provides connection to proposed project(s), RAND40004-H (Pineview Dr) and Commerce Place.

61

**Martin Luther King Jr. Drive , RAND40057-H:**

*From NC 42 to E Slisbury St (SR 2237) | 1.15 miles*

It is recommended to upgrade to 12-foot lanes with paved shoulders.

101

**Ridge St & NC 159 Zoo Parkway Intersection, R-5958:**

*Ridge St & NC 159 Zoo Parkway | 0.0 miles*

Ridge Street intersection in Asheboro. Construct intersection improvements.

102

**US 421 & Colonial Trading Path Interchange, HE-0004A:**

*US 421 & Colonial Trading Path | 0.0 miles*

US 421 & Colonial Trading Path Interchange

103

**US 421, Dogwood Ln and Julian Airport Rd Interchange, HE-0004B:**

*US 421, Dogwood Ln and Julian Airport Rd | 0.0 miles*

US 421, Dogwood Ln and Julian Airport Rd Interchange

104

**US 421 & Starmount Rd Interchange, HE-0004C:**

*US 421 & Starmount Rd | 0.0 miles*

US 421 & Starmount Rd Interchange

105

**US 220 BUS & W Presnell St Intersection Improvement, RAND20002-I:**

*US 220 BUS and W Presnell St Intersection | 0.0 miles*

US 220 BUS & W Presnell St Intersection Improvement.

106

**US 421 & E Salisbury St Intersection Improvement, RAND20003-I:**

*US 421 & E Salisbury St | 0.0 miles*

US 220 BUS & W Presnell St Intersection Improvement



- 107** **US 220 BUS and E Dixie Dr Intersection Improvement, RAND20004-I:**  
*US 220 BUS and E Dixie Dr | 0.0 miles*  
 US 220 BUS and E Dixie Dr Intersection Improvement
  
- 108** **US 64 & NC 42 Intersection Improvement, RAND20005-I:**  
*US 64 & NC 42 Intersection | 0.0 miles*  
 US 64 & NC 42 Intersection Improvement
  
- 109** **NC 42 &US; 64 BUS Intersection Improvement, RAND20007-I:**  
*NC 42 & US 64 BUS | 0.0 miles*  
 NC 42 &US; 64 BUS Intersection Improvement
  
- 201** **Bridge 750307 , B-5546:**  
*Low Bridge Road | 0.0 miles*  
 Bridge 750307 over Mount Pleasant Creek. Replace bridge





# Randolph County Public Transportation and Rail Recommendations

1

★ **Old US Hwy 311 Widening, RAND40003-H:**

*From I-73/74 to Old Courthouse Rd (SR 1513) | 1.11 miles*

Widening from two lane facility to 3-lane major throughfare facility with a center left turn lane.

2

★ **US 220 BUS Widening, R-5956A:**

*From Vision Dr to Hub Morrison Rd | 1.69 miles*

Widening from two lane to five lane facility with a center left turn lane facility from Vision Dr to Hub Morrison Rd.

3

★ **US 64 BUS Widening, RAND20001-H:**

*From I-73/74 to US 64 Bypass | 2.0 miles*

Upgrade existing five-lane facility into four lane divided facility with median to meet boulevard standards. It is recommended to have sidewalks on both sides from west side of US 64 Bypass to E Salisbury St (SR 2237).

Public Trans/Rail Class: ■ Urban Bus Corridor ■ Regional Bus Corridor ■ Rural Bus Corridor ■ Fixed Guideway  
■ Amtrak/Freight Route ■ Park and Ride or Multimodal ■ Amtrak/Light Rail Station or Intermodal Terminal  
 ★ Denotes Highway Incidental





# Randolph County Bicycle and Pedestrian Recommendations

1

**W Main St (NC 22), RAND30001-B:**

*From Allred St to Cedar Falls Rd (SR 2226) | 0.69 miles*

This project provides connection to proposed project(s), RAND30001-BP in Franklinville and Ramseur.

2

**NC Hwy 22 N, RAND30002-B:**

*From NC 49 to Sunrise Ave | 1.55 miles*

This project provides connection to proposed project(s), RAND30001-BP in Franklinville and Ramseur.

3

**E Main St (NC 705), RAND30004-B:**

*From Old US 220 Hwy (SR 2859) to US 220 BUS | 1.11 miles*

This project provides connection to the destinations such as pottery places in Seagrove. It provides connection to proposed project(s), RAND40035-B.

4

**Coleridge Rd, RAND30003-B:**

*From Main St to NC 49 | 0.22 miles*

This project provides connection to proposed projects, (RAND30001-B and RAND30002-B), in Franklinville and Ramseur.

5

**Old Lexington Rd (SR 1004) , RAND40001-B:**

*From Old Lexington Rd (SR 1416) to Edgewood Rd (SR 1465) | 3.17 miles*

This project provides connection from city of Asheboro to destination(s) such as Lake Lucas, picnic shelter, and multiuse paths.

6


**Lexington Rd (SR 1442), RAND40002-B:**

*From Edgewood Rd (SR 1465) to W Saalisbury St (NC 42) | 0.68 miles*

This project provides connection from city of Asheboro to destination(s) such as Lake Lucas. This Project provides connection between proposed projects, RAND40001-B and RAND40003-B



7

**Sunset Ave (SR 1442), RAND40003-B:** 

*From N Park St (SR 1451) to Sunset Dr | 0.75 miles*

This project provides connection from city of Asheboro to destination(s) such as Lake Lucas. This Project provides connection to proposed project(s), RAND40002-B. There are several destinations suc as Public School(s), Park(s), Library(ies), or Museum(s) within 1/2 mile radius.

8

**Sunset Ave, RAND40004-B:** 

*From US 220 BUS to S Park St / Sunset Ave (SR 1442) | 0.36 miles*

This project serves the transportation need by connecting the destinations. There are several destinations suc as Public School(s), Park(s), Library(ies), or Museum(s) within 1/2 mile radius. This project provides connection to proposed RAND40003-B.

9

**N Church St, RAND40005-B:** 

*W Walker Ave (SR 1453) to NC 42 | 0.16 miles*

This project serves the transportation need by connecting the destinations. There are several destinations suc as Public School(s), Park(s), Library(ies), or Museum(s) within 1/2 mile radius. This project provides connection to proposed RAND40004-B and RAND30001-H (NC 42).

10

**Worth St, RAND40006-B:** 

*US 220 BuS to N Main St | 0.13 miles*

This project serves the transportation need by connecting the destinations. There are several destinations suc as Public School(s), Park(s), Library(ies), or Museum(s) within 1/2 mile radius. This project provides connection to proposed RAND40004-B.

11

★ **US 220 BUS Improvements, RAND20011-H:** 

*From W Wlaker Ave (SR 1453) to Humpton Rd (SR 1485) | 0.68 miles*

This project is to improve mobility and safety at the intersections of US 220 BUS to reduce congestion and crashes. Part of roadways recommend to have sidewalks from E Ward St to Hampton Rd to connect the destinations.

12


**S Cox St and N Cox St (SR 2327), RAND40007-B:** 

*From Stowe Ave to NC 42 | 1.03 miles*

This project serves the transportation need by connecting the destinations. There are several destinations suc as Public School(s), Park(s), Library(ies), or Museum(s) within 1/2 mile radius. This project provides connection to proposed projects on north and south of roadways.



13

**S Park St (SR 1451), RAND40008-B:** 

*From US 64 to Sunset Ave (SR 1442) | 1.24 miles*

This project serves the transportation need by connecting the destinations. There are several destinations such as Public School(s), Park(s), Library(ies), or Museum(s) within 1/2 mile radius. This project provides connection to proposed projects of RAND40003-B and RAND20001-H.

15

**Greensboro St, RAND40002-BP:**  

*From E Presnell St (SR2344) to Burns St | 0.35 miles*

This project serves the transportation need by connecting the destinations such as Public School(s), Park(s), Library(ies), or Museum(s) within 1/2 mile radius.

16

**E Presnell St (SR 2344), RAND40009-B:** 

*From Meadowbrook Rd to Farr St | 0.34 miles*

This project serves the transportation need by connecting the destinations such as Public School(s), Park(s), Library(ies), or Museum(s) within 1/2 mile radius. This project with Bike lanes provides connection to proposed projects, RAND20002-H.

17

**E Presnell St (SR 2345), RAND40010-B:** 

*From Old Cedar Falls Rd (SR 2216) to Farr St | 0.62 miles*

This project serves the transportation need by connecting the destinations such as Public School(s), Park(s), Library(ies), or Museum(s) within 1/2 mile radius. This project with Bike lanes provides connection to proposed projects, RAND40009-B.

18

**W.O.W Rd, RAND40011-B:** 

*From W Swannanoa Ave (SR 2261) to Worthville Rd (SR 2122) | 2.81 miles*

This project provides connection to proposed project, RAND40010-B.

19

**High Point St, RAND40012-B:** 

*From US 220 to High Point St (SR1952) | 0.94 miles*

This project serves the transportation need by connecting the destinations such as Public School(s), Park(s), Library(ies), or Museum(s) within 1/2 mile radius. This project provides connection to proposed project(s), RAND40012-H.



20

**E Naomi St, RAND40013-B:** 

*From US220 BUS to Fox St (SR 2117) | 0.73 miles*

This project serves the transportation need by connecting the destinations such as Public School(s), Park(s), Library(ies), or Museum(s) within 1/2 mile radius, This projects provides connection to proposed project(s), RAND40012-H and RAND40014-B.

21

**Fox St, RAND40014-B:** 

*From Brown Oaks Rd (SR 2118) to Naomi Rd (SR 2119) | 1.05 miles*

This project serves the transportation need by connecting the destinations such as Public School(s), Park(s), Library(ies), or Museum(s) within 1/2 mile radius, This projects provides connection to proposed project (s), RAND40012-H and RAND40013-B.

22

**Sunset Dr, RAND40015-B:** 

*From US 220 BUS to S Stout St (SR 1955) | 0.66 miles*

This project serves the transportation need by connecting the destinations such as Public School(s), Park(s), Library(ies), or Museum(s) within 1/2 mile radius, This projects provides connection to proposed project(s), RAND40012-H.

23

**Swaim St, RAND40016-B:** 

*From US 220 BUS to Worthville St (SR2234) | 0.45 miles*

This project serves the transportation need by connecting the destinations such as Public School(s), Park(s), Library(ies), or Museum(s) within 1/2 mile radius, This projects provides connection to proposed project(s), RAND40012-H. and RAND40017-B.

24

**Worthville St, RAND40017-B:** 

*Swaim St (SR2236) to Worthville Rd (SR 2122) | 0.47 miles*

This project serves the transportation need by connecting the destinations such as Public School(s), Park(s), Library(ies), or Museum(s) within 1/2 mile radius, This projects provides connection to proposed project(s), RAND40016-B and RAND40018-B.

25

**Worthville Rd (SR 2122), RAND40018-B:** 

*From US 220 BUS to W.O.W Rd (SR 2128) | 1.45 miles*

This project serves the transportation need by connecting the destinations such as Public School(s), Park(s), Library(ies), or Museum(s) within 1/2 mile radius, This projects provides connection to proposed project(s), RAND40012-H and RAND40011-B.



26

**W Starmount Ave, RAND40019-B:** 

*From N Greensboro St to N Reece St | 0.41 miles*

This project serves the transportation need by connecting the destinations such as Public School(s), Park(s), Library(ies), or Museum(s) within 1/2 mile radius,


27

**E and W Swannanoa Ave, RAND40020-B:** 

*From N Greensboro St (SR 1006) to S Fayetteville St | 0.6 miles*

This project serves the transportation need by connecting the destinations such as Public School(s), Park(s), Library(ies), or Museum(s) within 1/2 mile radius, This projects provides connection to proposed project(s), RAND40032-H.


28

**E Dameron Ave (SR 2424), RAND40021-B:** 

*From Old 421 Rd (SR 1006) to Hinshaw Ctry Rd (SR 2426) | 0.56 miles*

This project serves the transportation need by connecting the destinations such as Public School(s), Park(s), Library(ies), or Museum(s) within 1/2 mile radius, This projects provides connection to proposed project(s), RAND40032-H.

29

**W Franklinville St (SR 2465), RAND40022-B:** 

*From N Staley St to N Main St | 0.05 miles*

This project serves the transportation need by connecting the destinations such as Public School(s), Park(s), Library(ies), or Museum(s) within 1/2 mile radius,

30

**Columbia St (SR 2470), RAND40023-B:** 

*From Browns Crossroads Rd (SR 2469) to Langley Rd (SR 2471) | 0.98 miles*

This projects provides connection to proposed project(s), RAND40022-B and RAND40003-BP.

31

**Old Staley Rd (SR 2470), RAND40024-B:** 

*From Langley Rd (SR 2471) to NC49 | 1.74 miles*

This projects provides connection to proposed project(s), RAND40023-B and RAND30008-H

32

**Ferguson Rd (SR 2479), RAND40025-B:** 

*From Brady St Ext (SR 2489) to NC49 | 3.13 miles*

This projects provides connection to proposed project(s), RAND40023-B and RAND30008-H.



33

**Brady St Ext, RAND40026-B:** 

*From Ferguson Rd (SR 2479) to NC 49 | 2.07 miles*

This projects provides connection to proposed project(s), RAND40025-B and RAND20008-H.


34

**Main St, RAND40027-B:** 

*From NC 22 to Brooklyn Ave (SR 2615) | 0.26 miles*

This project serves the transportation need by connecting the destinations such as Public School(s), Park(s), Library(ies), or Museum(s) within 1/2 mile radius. This projects provides connection to proposed project(s), RAND40028-B.


35

**Brooklyn Ave (SR 2615), RAND40028-B:** 

*From Main St to Jones St Ext (SR2616) | 0.54 miles*

This project serves the transportation need by connecting the destinations such as Public School(s), Park(s), Library(ies), or Museum(s) within 1/2 mile radius. This projects provides connection to proposed project(s), RAND40027-B.


36

**Old Cedar Falls Rd (SR 2216), RAND40029-B:** 

*From E Presnell St (SR 2345) to Loflin Pond Rd (SR 2221) | 3.99 miles*

This project serves the transportation need by connecting the destinations such as Cedar Falls River and Park(s), This projects provides connection to proposed project(s), RAND40010-B.

37

**Loflin Pond Rd (SR 2221), RAND40030-B:** 

*From Whites Memorial Rd (SR 2141) to Old Cedar Falls Rd (SR 2216) | 0.18 miles*

This project serves the transportation need by connecting the destinations such as Cedar Falls River and Park(s), This projects provides connection to proposed project(s), RAND40029-B.


38

**Cedar Falls Rd, RAND40031-B:** 

*From NC 22 to Whites Memorial Rd (SR 2141) | 1.66 miles*

This project serves the transportation need by connecting the destinations such as Cedar Falls River and Park(s), This projects provides connection to proposed project(s), RAND40030-B.

39


**Old Cox Rd (SR 2834), RAND40032-B:** 

*From Old NC Hwy 13 (SR2845) to Zoo Parkway | 5.57 miles*

This project serves the transportation need by connecting the destinations such as Asheboro Zoo, This projects provides connection to proposed project(s), RAND30006-H



40

**Old NC Hwy 13 (SR 2845), RAND40033-B:** 

*From Old Cox Rd (SR2834) to Seagrove Plank Rd | 3.25 miles*

This project provides connection to proposed project(s), RAND40032-B


41

**Seagrove Plank Rd (SR 2846), RAND40034-B:** 

*From Seagrove Plank Rd Ext (SR 2850) to Old NC Hwy 13 (SR 2845) | 1.81 miles*

This project provides connection to proposed project(s), RAND40033-B in Seagrove

42

**Old Plank Rd (SR 2846), RAND40035-B:** 

*From NC705 to Seagrove Plank Rd Ext (SR 2850) | 0.84 miles*

This project provides connection to proposed project(s), RAND40034-B in Seagrove

101

**City View St (SR 1480), RAND40001-P:** 

*From Peachtree St to Ross St | 0.27 miles*

This project serves the transportation need by connecting the destinations such as Public School(s), Park(s), Library(ies), or Museum(s) within 1/2 mile radius.


102

**N Broad St (US 220 Alt), RAND20002-P:** 

*From NC 705 to E King Ave (SR 2851) | 0.31 miles*

This project provides connection to proposed project(s), RAND40003-P and RAND40004-P.

103

**E King Ave (SR 2851), RAND40003-P:** 

*From US 220 To Seagrove Plank Rd (SR 2846) | 0.2 miles*

This project provides connection to proposed project(s), RAND40035-B and RAND20002-P.

104

**East Ave, RAND40004-P:** 

*From US 220 BUS To Seagrove Plank Rd (SR 2846) | 0.28 miles*

This project provides connection to proposed project(s), RAND40035-B and RAND20002-P.

105

**North St, RAND40005-P:** 

*From NC 705 To East Ave | 0.08 miles*

This project provides connection to proposed project(s), RAND20004-P.



106

**Ross St, RAND40006-P:** 

*From NC 42 To Park Dr (SR 1462) | 0.47 miles*

This project serves the transportation need by connecting the destinations such as Public School(s), Park(s), Library(ies), or Museum(s) within 1/2 mile radius. This project provides connection to project(s), RAND40001-H.

107

**Burns St, RAND40007-P:** 

*From US 220 BUS to N Cox St | 0.13 miles*

This project serves the transportation need by connecting the destinations such as Public School(s), Park(s), Library(ies), or Museum(s) within 1/2 mile radius. This project provides connection to project(s), RAND20011-H.

108

**E Ward St, RAND40008-P:** 

*From US 220 BUS to N Cox St | 0.13 miles*

This project serves the transportation need by connecting the destinations such as Public School(s), Park(s), Library(ies), or Museum(s) within 1/2 mile radius. This project provides connection to project(s), RAND20011-H.

109

**Brewer St, RAND40009-P:** 

*From N Elm St to Greensboro St | 0.19 miles*

This project serves the transportation need by connecting the destinations such as Public School(s), Park(s), Library(ies), or Museum(s) within 1/2 mile radius. This project provides connection to project(s), RAND40002-BP.

110

**N Elm St, RAND40010-P:** 

*From E Salisbury St to Brewer St | 0.36 miles*

This project serves the transportation need by connecting the destinations such as Public School(s), Park(s), Library(ies), or Museum(s) within 1/2 mile radius. This project provides connection to project(s), RAND30001-H and RAND40009-P.

111

**Dunlap St, RAND40011-P:** 

*From Martin Luther King Jr Dr (SR 2189) To Brewer St | 0.3 miles*

This project serves the transportation need by connecting the destinations such as Public School(s), Park(s), Library(ies), or Museum(s) within 1/2 mile radius.



112

**E Salisbury St, RAND40012-P:** 

*From NC 42 to Martin Luther King Jr Dr (SR 2189) | 0.51 miles*

This project provides connecton to proposed project(s), RAND30001-H and RAND40016-P. This project serves connection to Asheboro Mall.

113

**Cross St, RAND40013-P:** 

*From Martin Luther King Jr Dr (SR 2189) To Brewer St | 0.18 miles*

This project serves the transportation need by connecting the destinations such as Public School(s), Park(s), Library(ies), or Museum(s) within 1/2 mile radius.

114

**Loach St, RAND40014-P:** 

*From Martin Luther King Jr Dr (SR 2189) To Brewer St | 0.19 miles*

This project serves the transportation need by connecting the destinations such as Public School(s), Park(s), Library(ies), or Museum(s) within 1/2 mile radius.

116

**Martin Luther King Jr Dr, RAND40016-P:** 

*From Old Cedar Falls Rd (SR 2216) To E Salisbury St (SR 2237) | 0.68 miles*

This project provides connecton to proposed project(s), RAND40012-P. This project serves connection to Asheboro Mall.

117

**N Mccrary St, RAND40017-P:** 

*From Sunset Ave (SR 1442) to NC 42 | 0.15 miles*

This project provides connection to proposed project(s), RAND40003-B, RAND40018-P, and RAND30001-H.

118

**Hoover St, RAND40018-P:** 

*From N Park St To N Mccrary St | 0.37 miles*

This project serves the transportation need by connecting the destinations such as Public School(s), Park(s), Library(ies), or Museum(s) within 1/2 mile radius.

119

**N Cherry St, RAND40019-P:** 

*From Sunset Ave (SR 1442) To NC 42 | 0.16 miles*

This project serves the transportation need by connecting the destinations such as Public School(s), Park(s), Library(ies), or Museum(s) within 1/2 mile radius.

Bike/Ped Class:  Bicycle  Pedestrian  Bike and Ped  Multiuse Path  Bike/Ped Bridge  
 ★ Denotes Highway Incidental



120

**S Cherry St, RAND40020-P:** 

*From Sunset Ave (SR 1442) To Dixon Ave | 0.12 miles*

This project serves the transportation need by connecting the destinations such as Public School(s), Park(s), Library(ies), or Museum(s) within 1/2 mile radius.

121

**W Academy St, RAND40021-P:** 

*From US 220 BUS to S Church St (SR 1707) | 0.15 miles*

This project serves the transportation need by connecting the destinations such as Public School(s), Park(s), Library(ies), or Museum(s) within 1/2 mile radius.

122

**Uwharrie St, RAND40022-P:** 

*From Dixon Ave To Spencer Ave | 0.65 miles*

This project serves the transportation need by connecting the destinations such as Public School(s), Park(s), Library(ies), or Museum(s) within 1/2 mile radius.

123

**W Kivett St, RAND40023-P:** 

*From Uwharrie St (SR 1443) To S Fayetteville St (US 220 BUS) | 0.64 miles*

This project serves the transportation need by connecting the destinations such as Public School(s), Park(s), Library(ies), or Museum(s) within 1/2 mile radius.

124

**E Kivett St, RAND40024-P:** 

*From US 220 Bus To S Main St | 0.19 miles*

This project serves the transportation need by connecting the destinations such as Public School(s), Park(s), Library(ies), or Museum(s) within 1/2 mile radius.

125

**S Main St, RAND40025-P:** 

*From Worth St To E Wainman Ave | 0.35 miles*

This project serves the transportation need by connecting the destinations such as Public School(s), Park(s), Library(ies), or Museum(s) within 1/2 mile radius.

126

**E Wainman Ave, RAND40026-P:** 

*From S Cox St (SR 2327) to S Main St | 0.13 miles*

This project serves the transportation need by connecting the destinations such as Public School(s), Park(s), Library(ies), or Museum(s) within 1/2 mile radius.



127

**Lanier Ave, RAND40027-P:** 

*From S Church St To N Park St (SR 1451) | 0.15 miles*

This project serves the transportation need by connecting the destinations such as Public School(s), Park(s), Library(ies), or Museum(s) within 1/2 mile radius.

128

**Lindley Ave, RAND40028-P:** 

*From S Main St To Cliff Rd (SR 2203) | 0.16 miles*

This project serves the transportation need by connecting the destinations such as Public School(s), Park(s), Library(ies), or Museum(s) within 1/2 mile radius. This project provides connection to proposed project(s), RAND40029-P.

129

**Glenwood Rd, RAND40029-P:** 

*From E Kivett St To Lindley Ave | 0.15 miles*

This project serves the transportation need by connecting the destinations such as Public School(s), Park(s), Library(ies), or Museum(s) within 1/2 mile radius.

130

**Glenwood Rd, RAND40030-P:** 

*From E Kivett St To Hillcrest Ctr | 0.24 miles*

This project serves the transportation need by connecting the destinations such as Public School(s), Park(s), Library(ies), or Museum(s) within 1/2 mile radius. This project provides connection to proposed project(s), RAND40029-P and RAND40031-P.

131

**E Kivett St, RAND40031-P:** 

*From Glenwood Rd to Cliff Rd (SR 2203) | 0.12 miles*

This project serves the transportation need by connecting the destinations such as Public School(s), Park(s), Library(ies), or Museum(s) within 1/2 mile radius. This project provides connection to proposed project(s), RAND40032-P.

132

**Cliff Rd, RAND40032-P:** 

*From US 64 To E Kivett St (SR 2203) | 0.65 miles*

This project provides connection to proposed project(s), RAND40031-P.

134

**S High St, RAND40034-P:** 

*From Worth St To Cliff Rd | 0.24 miles*

This project serves the transportation need by connecting the destinations such as Public School(s), Park(s), Library(ies), or Museum(s) within 1/2 mile radius.

Bike/Ped Class:  Bicycle  Pedestrian  Bike and Ped  Multiuse Path  Bike/Ped Bridge  
 ★ Denotes Highway Incidental



- 135

**Shamrock Rd, RAND40035-P:**

*From Worth St To E Dixie Dr (US 64 Bus) | 1.0 miles*

This project provides connection to proposed project(s), RAND20001-H.

136

**Dublin Rd, RAND40036-P:**

*From NC 42 To US 64 BUS | 0.57 miles*

This project provides connection to proposed project(s), RAND20001-H and U-5743.

137

**Albemarle Rd, RAND40037-P:**

*From Brady Ave to S Park St | 0.63 miles*

This project provides connection to proposed project(s), RAND40038-P and RAND40003-B.

138

**Cooper St, RAND40038-P:**

*From S Church St To S Park St | 0.16 miles*

This project provides connection to proposed project(s), RAND40037-P and RAND40003-B.

139

**W Wainman Ave, RAND40039-P:**

*From S Park St To S Cherry St (SR 1443) | 0.29 miles*

This project serves the transportation need by connecting the destinations such as Public School(s), Park(s), Library(ies), or Museum(s) within 1/2 mile radius. This project provides connection to proposed project(s), RAND4008-B and RAND40022-P.

140

**W Academy St, EB-5744:**

*From High Point St To Railroad Ave | 1.02 miles*

This project serves the transportation need by connecting the destinations such as Public School(s), Park(s), Library(ies), or Museum(s) within 1/2 mile radius.

141

**King Rd (SR 2551), RAND40041-P:**

*From US 64 BUS to NC 49 | 0.46 miles*

This project serves the transportation need by connecting the destinations such as Public School(s), Park(s), Library(ies), or Museum(s) within 1/2 mile radius.



142

**Liberty St, RAND40042-P:** 

*From NC 49 To Depot St | 0.33 miles*

This project serves the transportation need by connecting the destinations such as Public School(s), Park(s), Library(ies), or Museum(s) within 1/2 mile radius. This project provides connection to proposed project(s), RAND30012-H.

143

**Columbia Ave, RAND40043-P:** 

*From NC 22 To US 64 | 0.53 miles*

This project serves the transportation need by connecting the destinations such as Public School(s), Park(s), Library(ies), or Museum(s) within 1/2 mile radius. This project provides connection to proposed project(s), RAND30012-H.

144

**Carter St, RAND40044-P:** 

*From NC 22 To Main St | 0.15 miles*

This project serves the transportation need by connecting the destinations such as Public School(s), Park(s), Library(ies), or Museum(s) within 1/2 mile radius. This project provides connection to proposed project(s), RAND30012-H and RAND40027-B.

145

**Leonard Park St, RAND40045-P:** 

*From Brooklyn Ave (SR 2615) To DEAD -END | 0.18 miles*

This project provides connection to proposed project(s), RAND40028-B.

146

**Salisbury St, RAND40046-P:** 

*From Church St to W Ridge St | 0.3 miles*

This project serves the transportation need by connecting the destinations such as Public School(s), Park(s), Library(ies), or Museum(s) within 1/2 mile radius. This project provides connection to proposed project(s), RAND40047-B.

147

**W Ridge St, RAND40047-P:** 

*From Church St To Salisbury St | 0.09 miles*

This project serves the transportation need by connecting the destinations such as Public School(s), Park(s), Library(ies), or Museum(s) within 1/2 mile radius. This project provides connection to proposed project(s), RAND40046-B.



148

**Coleridge Rd, RAND40048-P:** 

*From Chisholm Rd (SR 2622) To Foushee Rd | 0.16 miles*

This project serves the transportation need by connecting the destinations such as local pottery places. This project provides connection to proposed project(s), RAND40011-BP

150

**W Railroad St, RAND40050-P:** 

*From S Main St To Church St | 0.28 miles*

This project serves the transportation need by connecting the destinations such as Public School(s), Park(s), Library(ies), or Museum(s) within 1/2 mile radius.

151

**School St, RAND40051-P:** 

*From S Main St To Church St | 0.11 miles*

This project serves the transportation need by connecting the destinations such as Public School(s), Park(s), Library(ies), or Museum(s) within 1/2 mile radius.

152

**Church St, RAND40052-P:** 

*From W Railroad St (SR 2467) To School St | 0.1 miles*

This project serves the transportation need by connecting the destinations such as Public School(s), Park(s), Library(ies), or Museum(s) within 1/2 mile radius.

153

**No record found in the ProjectProposal table:**

0 miles

No Proposal Description entered in the ProjectSheetLongText table.

170

**Industrial Park Ave, EB-5862:** 

*From US 220 BUS to Randolph Community College | 0.49 miles*

This project serves the transportation need by connecting the destinations such as Public School(s), Park(s), Library(ies), or Museum(s) within 1/2 mile radius.

201

**W Main St (NC 22), RAND30001-BP:**  

*From Sunrisse Ave to Allred St | 1.36 miles*

This project provides connection to proposed projects, (RAND30001-B and RAND30002-B), in Franklinville and Ramseur.



202

**N Cost St, RAND40001-BP:** 

*From NC 42 to Greensboro St | 0.5 miles*

This project serves the transportation need by connecting the destinations such as Public School(s), Park(s), Library(ies), or Museum(s) within 1/2 mile radius. This project with Sidewalks and Bike lanes provides connection to proposed projects o RAND40003-B and RAND40002-BP.

203

**Greensboro St, RAND40002-BP:** 

*From E Presnell St (SR2344) to Burns St | 0.35 miles*

This project serves the transportation need by connecting the destinations such as Public School(s), Park(s), Library(ies), or Museum(s) within 1/2 mile radius.


204

**S Main St (SR 2469), RAND40003-BP:** 

*From E Franklinville St (SR 2465) to Enterprise St | 0.36 miles*

This project serves the transportation need by connecting the destinations such as Public School(s), Park(s), Library(ies), or Museum(s) within 1/2 mile radius, This projects provides connection to proposed project(s), RAND40022-B.

205

**W Walker Ave (SR 1453), RAND40004-BP:** 

*From S Park St (SR 1451) to US 220 BUS | 0.36 miles*

This project serves the transportation need by connecting the destinations such as Public School(s), Park(s), Library(ies), or Museum(s) within 1/2 mile radius. This projects provides connection to proposed project(s), RAND40008-B.

206

**E Walker Ave, RAND40005-BP:** 

*From US 220 BUS to Oakdale St | 0.26 miles*

This project serves the transportation need by connecting the destinations such as Public School(s), Park(s), Library(ies), or Museum(s) within 1/2 mile radius. This projects provides connection to proposed project(s), RAND40004-BP.

207

**Oakdale St, RAND40006-BP:** 

*From S Cox St (SR 2327) to E Walker Ave | 0.3 miles*

This project serves the transportation need by connecting the destinations such as Public School(s), Park(s), Library(ies), or Museum(s) within 1/2 mile radius. This projects provides connection to proposed project(s), RAND40005-BP.



208

**S Cox St (SR 2327), RAND40007-BP:** 

*From US 64 to Stowe Ave | 0.68 miles*

This project serves the transportation need by connecting the destinations such as Public School(s), Park(s), Library(ies), or Museum(s) within 1/2 mile radius. This projects provides connection to proposed project(s), RAND40006-BP.

210

**Rose St , RAND40010-BP:** 

*From NC22 to Pine St | 0.38 miles*

This project serves the transportation need by connecting the destinations such as Public School(s), Park(s), Library(ies), or Museum(s) within 1/2 mile radius. This projects provides connection to proposed project(s), RAND30001-BP.

211

**Foushee Rd, RAND40011-BP:** 

*From NC 22 To Reed Creek Rd (SR 2668) | 1.18 miles*

This project serves the transportation need by connecting the destinations such as Public School(s), Park(s), Library(ies), or Museum(s) within 1/2 mile radius. This projects provides connection to proposed project(s), RAND30012-H. RAND40048-P.

212

**White Oak St, RAND40012-BP:** 

*From NC 42 to W Presnell St (SR 1462) | 0.96 miles*

This project serves the transportation need by connecting the destinations such as Public School(s), Park(s), Library(ies), or Museum(s) within 1/2 mile radius. This projects provides connection to proposed project(s), RAND40001-H and RAND40013-BP

213

**Foust St, RAND40013-BP:** 

*From White Oak St (SR 3262) To Ross St | 0.46 miles*

This project serves the transportation need by connecting the destinations such as Public School(s), Park(s), Library(ies), or Museum(s) within 1/2 mile radius. This projects provides connection to proposed project(s), RAND40012-BP and RAND40006-P.

301

**Birkhead Wilderness Trail 1, RAND00001-M:** 

*From Montgomery County To Birkhead Wilderness Trail 1 | 9.67 miles*

This project provides connection to proposed project(s), RAND00002-M.



302

**Birkhead Wilderness Trail 2, RAND00002-M:**  

*From Uwharrie River to Old Asheboro/Seagrove Rail Trail | 11.23 miles*

This project provides connection to proposed project(s), RAND00001-M, RAND00009-M, and RAND00015-M.

303

**Deep River Heritage Corridor , RAND00003-M:**  

*From Moore County to Richland Creek Trail | 9.12 miles*

This project provides connection to proposed project(s), RAND00005-M and RAND00012-M.

304

**Deep River Trail 1, RAND00004-M:**  

*From Randleman Lake Trail to Deep River Heritage Corridor | 5.99 miles*

This project provides connection to proposed project(s), RAND00008-M, RAND40014-B and RAND00005-M.

305

**Deep River Trail 2, RAND00005-M:**  

*From Haskett Creek Trail to Richland Creek Trail | 18.46 miles*

This project provides connection to proposed project(s), RAND00004-M, RAND40030-B and RAND00003-M.

306

**Garbriels Creek Trail, RAND00006-M:**  

*From Richland Creek Trail To Haskett Creek Trail | 6.72 miles*

This project provides connection to proposed project(s), RAND00005-M, RAND40029-B and RAND00012-M.

307

**Lake Lucas Trail, RAND00007-M:**  

*From Old lexigton Rd to Sunset Ave | 3.21 miles*

This project serves the transportation need by connecting the destinations such as Lake Lucas. This project provides connection to proposed project(s), RAND40001-B.

308

**Muddy Creek Trail , RAND00008-M:**  

*From Walker Mill Rd To Deep River Trail | 4.76 miles*

This project serves the transportation need by connecting the destinations such as Randleman Lake. This project provides connection to proposed project(s), RAND00004-M.




309

**Old Asheboro/Seagrove Rail Trail, RAND00009-M:** 

*From High Pine Church Road To Near US 220 BUS | 11.1 miles*

This project provides connection to proposed project(s), RAND00002-M and RAND40034-B.

310

**Old Franklinville Trail, RAND00010-M:** 

*From Deep River Trail To Guilford County | 13.37 miles*

This project provides connection to proposed project(s), RAND00005-M and RAND40031-B.

312

**Richland Creek Trail, RAND00012-M:** 

*From NC 159 To Deep River Trail | 14.7 miles*

This project provides connection to proposed project(s), RAND00006-M and RAND30006-H

313

**Sandy Creek Trail, RAND00013-M:** 

*From Deep River Trail to Town of Liberty | 11.11 miles*

This project provides connection to proposed project(s), RAND00005-M and RAND30002-B.

314

**Uwharrie River Trail, RAND00014-M:** 

*From Montgomery County to Birkhead Wilderness Trail | 17.03 miles*

This project provides connection to proposed project(s), RAND00002-M.

315

**Caraway Creek Trail, RAND00015-M:** 

*From Birkhead Wilderness Trail to Indian Trail (SR 3277) | 12.56 miles*

This project provides connection to proposed project(s), RAND00002-M.

317

**Haskett Creek Trail , RAND00017-M:** 

*From W Bailey St to Deep River Trail | 4.64 miles*

This project provides connection to proposed project(s), RAND00004-M and RAND40011-B.


501


★ **US 64 BUS Widening, RAND20001-H:** 


*From I-73/74 to US 64 Bypass | 3.22 miles*



Upgrade existing five-lane facility into four lane divided facility with median to meet boulevard standards. It is recommended to have sidewalks on both sides from west side of US 64 Bypass to E Salisbury St (SR 2237).



**502** ★ **US 220 BUS Improvements, RAND20011-H:**   
*From W Waker Ave (SR 1453) to Humpton Rd (SR 1485) | 0.68 miles*  
 This project is to improve mobility and safety at the intersections of US 220 BUS to reduce congestion and crashes. Part of roadways recommend to have sidewalks from E Ward St to Hampton Rd to connect the destinations.

**503** ★ **US 220 Business Improvement, U-6007:**   
*From South of Ridge Street to South of Walker Ave | 0.47 miles*  
 Construct right turn lane on Ridge St and Construct left-overs at Country Club Drive, Atlantic Avenue. Reduce number of lanes from Atlantic Avenue to south of W Walker Ave. Sidewalks are also recommended.

**504** ★ **US220 BUS Widening, RAND20006-H:**   
*From Mcdowell Rd (SR 1150) to E Dixie Dr (US 64 BUS) | 0.16 miles*  
 Widening from two lane to five lane facility with a center left turn lane facility from Mcdowell Rd (SR 1150) to E Dixie Dr (US 64 BUS). Sidewalks are recommended from Foster Street to Ridge St. This project provides connection to U-6007.

**505** ★ **NC42 Widening, RAND30001-H:**    
*From I-73/74 to E Salisbury St (SR 2237) | 1.28 miles*  
 Widening two lane facility to 3-lane with a center left turn lane facility. It is recommended to have improvements at key intersections and points of activity. Part of Roadways are recommended to have sidewalks and bike lanes.

**506** ★ **NC 705 Improvements, RAND30005-H:**   
*From US 220 BUS to I-73/74 and from Moore County to US 220 BUS | 0.73 miles*  
 It is recommended to upgrade to 12 foot- lanes with paved shoulders and sidewalks.

**508** ★ **W Presnell St Widening, RAND40001-H:**    
*From I-73/74 to US 220 BUS | 0.42 miles*  
 Widening two lane facility to 3-lane facility with a center left turn lane. Sidewalks and bike lane are recommended from Army Rd to US 220 BUS.



509

★ **E Presnell St Widening, RAND40002-H:** 

*From US 220 BUS to Meadowbrook Rd | 0.38 miles*

Widening two lane facility to three lane facility with a center left turn lane facility. Sidewalks and bike lane are recommended from US 220 BUS. to Meadowbrook Rd.

510

★ **NC 22 Improvements, RAND30012-H:**  

*From Chatham County to Main St | 0.69 miles*

This project was first identified in the 2012 Randolph County CTP (RAND0012-H) which has two sections of roadways. It is recommended to upgrade to 12 foot- lanes with paved shoulders from Chatham County to Main St. in Ramseur. Sidewalks are recommended from Columbia Ave to Foushee Rd.

511

★ **NC 42 Widening, U-5743:**  

*From East Salisbury St (SR 2237) to Dixie Dr (US 64/ NC49) | 0.76 miles*

Widening two lane facility to three lane with a center left turn lane facility from East Salisbury St (SR 2237) to Dixie Dr (US 64/ NC49). Sidewalks and bike lanes are also recommended.

512

★ **Gold Hill RD (SR 2183) Improvements, RAND40046-H:** 

*From Old Liberty Rd (SR2261) to E Presnell St (SR 2345) | 2.98 miles*

It is recommended to upgrade from 2-lane minor thoroughfare to major thoroughfare with 2 lanes due to the high volume of traffic on the roadway. It is recommended to upgrade to 12-foot lane with bike lanes and paved shoulders.

513

★ **Old Liberty Road (SR 2261) Improvements, RAND40034-H:** 

*From US 220 BUS to US 421 | 2.69 miles*

It is recommended to upgrade to 12 foot- lanes with paved shoulders. Bike lanes are also proposed from US 220 BUS to Henley Ct Rd.

514

★ **US 220 BUS Widening, RAND20004-H:** 

*From Hwy 311 Ext (SR 1009) to New Salem Rd (SR 2116) | 1.93 miles*

Widening to 3-lane facility with a center left turn lane, paved shoulders and bike lanes. Modernization and minor improvements are recommended to improve traffic flow.



**515** ★ **Old 421 Rd (SR 1006) Improvements , RAND40032-H:**  *Chatham County to Guilford County | 4.26 miles*

It is recommended to upgrade to Major thoroughfare, 2-lane facility with 12 foot-lanes, bike lanes and paved shoulders. It serves connection to Toyota Megasite and Town of Liberty.

**516** ★ **NC 49 Improvements, RAND30008-H:**  *from Alamance County to South Valley Street and from the West Patterson Avenue in Liberty to US 64 in Ramseur | 0.74 miles*

It is recommended to upgrade to 12 foot- lanes with paved shoulders for bike lanes due to the high volume of traffic over 4,900 AADT.

**517** ★ **US 64 / NC 42 Improvement, RAND20008-H:**  *From Pleasant Ridge Rd to Reed Creek Rd (SR 2668) | 0.4 miles*

Upgrade to Boulevard standards by converting five-lane facility to four-lane facility with median and bike lanes. This projects connection to project(s), RAND30002-B and RAND30001BP.

**518** ★ **NC 159 Improvments, RAND30006-H:**  *From E Dixie Dr to Zoo Connector | 2.73 miles*

It is recommended to upgrade to 12 foot lanes with paved shoulders for bike lanes. This project provides connection to Asheboro Zoo.

